

THE ST HILDA'S PILGRIMAGE 2019

ROUTE CARDS

*Apart from their interest and information for each day's walk, these route cards are your life-line in an emergency. **Carry them with you at all times**. (You may want to remove the staple and only carry the sheet you need each day). If you get separated from the main party, the route cards will tell you where we are going and indicate an outline of our route, and may help you locate any public transport, used in conjunction with the alternative transport list. It is a good idea to take a map case with you to keep your route cards in, together with leaflets and postcards etc that you may pick up at churches en route - even if you do not carry a map.*

Timings are correct at time of publication but subject to change

Abbreviations Used on the Route Cards

E - Explorer Map L - Landranger Map

Summary of Route

			Length, miles	Ascent, ft
Day 1	Sat Aug 10	Travel to Lincoln and Induction		
Day 2	Sun Aug 11	Lincoln to Wragby	13.9	600
Day 3	Mon Aug 12	Wragby to Ludford	14.2	800
Day 4	Tue Aug 13	Ludford to Caistor	16.5	1600
Day 5	Wed Aug 14	Caistor to Brigg	14.1	700
Day 6	Thu Aug 15	Rest Day in Brigg	-	-
Day 7	Fri Aug 16	Brigg to North Ferriby	18.8	900
Day 8	Sat Aug 17	North Ferriby to Beverley	15.9	900
Day 9	Sun Aug 18	Beverley to Driffield	16.5	500
Day 10	Mon Aug 19	Driffield to Bridlington	15.8	700
Day 11	Tue Aug 20	Rest Day in Bridlington	-	-
Day 12	Wed Aug 21	Bridlington to Sherburn	19.7	1400
Day 13	Thu Aug 22	Sherburn to Pickering	17.5	1100
Day 14	Fri Aug 23	Pickering to Goathland	15.4	2200
Day 15	Sat Aug 24	Goathland to Whitby	12.7	1400
Day 16	Sun Aug 25	Journey Home	-	-
Totals			191.0	12800



DAY 1

Saturday August 10

Travel to Lincoln and Induction

Today's theme information

Welcome, theme in brief, pilgrim code

Directions from Lincoln Station to Trinity URC Church - a 12 minute walk

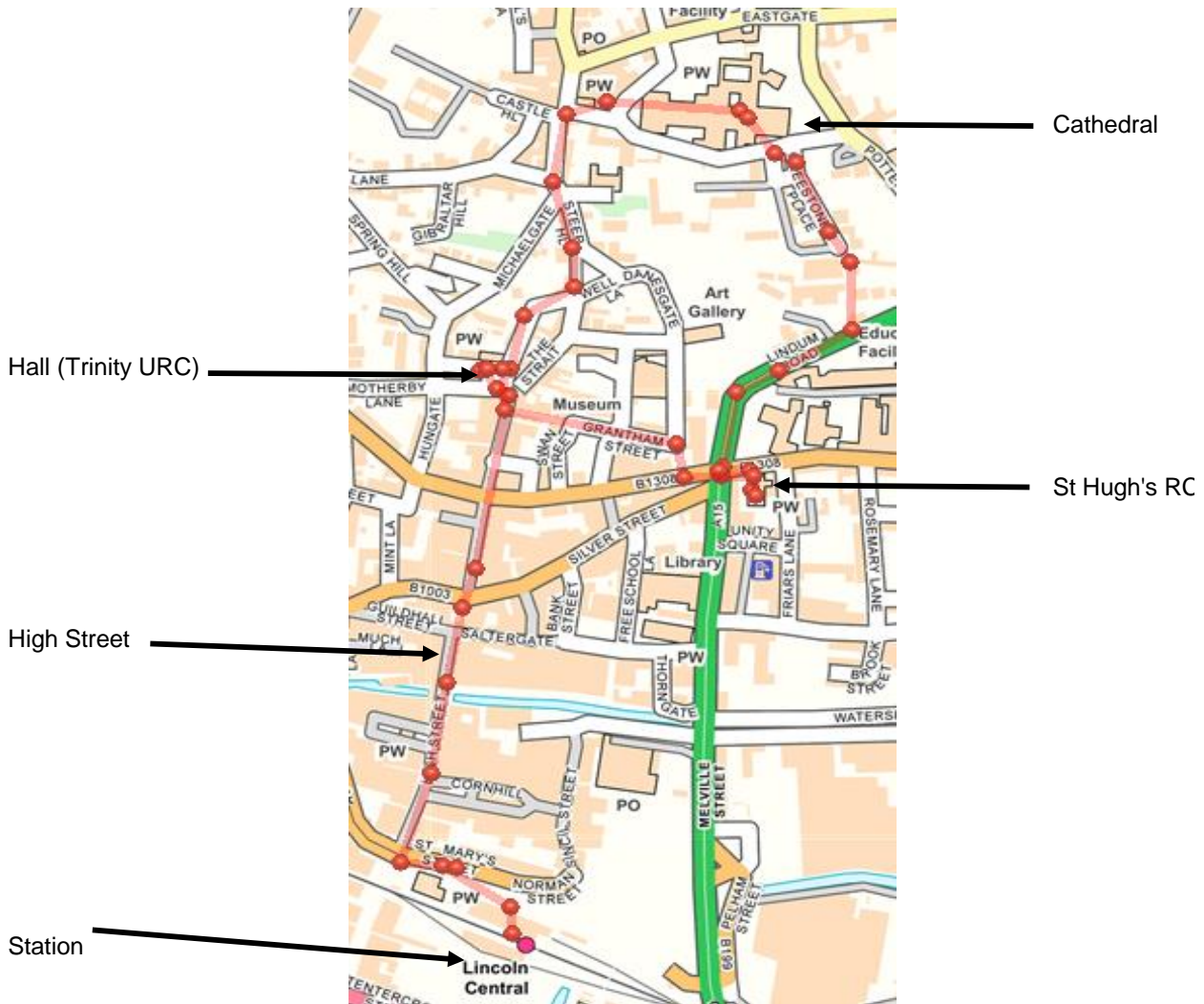
Turn left out of the station, then on reaching the pedestrian crossing turn right and walk down the full length of the pedestrianised High Street, about half a mile. When you cross the river, you are less than half way! As you approach the end of the High Street you see a white building straight ahead of you, with a bar called "Kind" on its ground floor. Veer left of the building and you will see Trinity United Reformed Church straight ahead of you on the far side of a small car park.

Time	Miles	Location	Grid Ref
14:00 - 16:00	0	REGISTRATION: Trinity URC, Lincoln	SK976715
16:30 - 17:30	0.3	FLOOR TOUR: Lincoln Cathedral	SK978718
17:30 - 18:30	0.3	EVENSONG: Lincoln Cathedral	SK978718
19:00 - 20:00	0.7	VIGIL MASS & INDUCTION SERVICE: St Hugh's RC Church	SK978714
20:10	0.9	RETURN TO HALL: Trinity URC, Lincoln	SK976715

Addresses

Hall: Trinity URC, Garmston St, Lincoln, LN2 1HZ
 Evensong: Lincoln Cathedral, Minster Yard, Lincoln, LN2 1PX
 Mass: St Hugh's Church, Broadgate, Lincoln, LN2 5AQ

A&B Pilgrimage History: In 2006 we walked from Chester Cathedral to Lincoln Cathedral. Lincoln Cathedral is the only point on this year's entire route that we have visited before, but we do get quite close to a previous route on day 14.



DAY 2 Sunday August 11 Lincoln to Wragby 13.9 miles

Today's theme information

Theme Overview: Hilda, virtues, gifts & fruits of the Holy Spirit

LEADERS: Sue and Fred Adilz

Maps: L121 or E272,E273

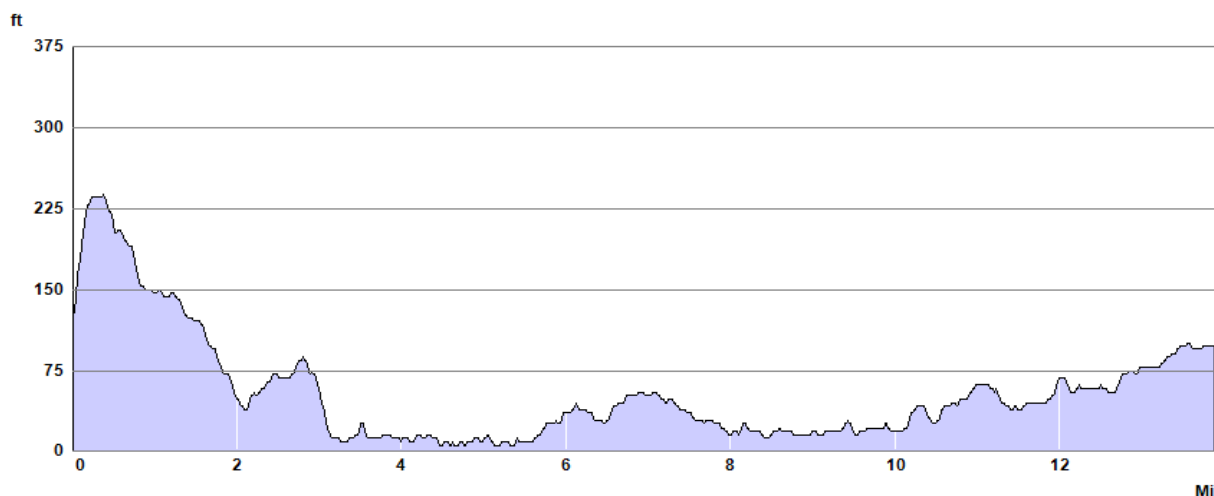
Today's walk begins with a climb up Steep Hill to Lincoln Cathedral after which the walk is downhill and mostly flat. After the service, we leave Lincoln heading east on the Viking Way (also Stephen Langton Trail) though the city's outskirts, cross the main railway line with care and pass under the Eastern Bypass (under construction) to prayers at All Saints, Greetwell, overlooking the River Witham. We then follow the river bank to Fiskerton for lunch. In the afternoon, we head across farmland and rural trails to Barlings Abbey ruins: prominent on raised land and offering our last view of Lincoln Cathedral. Archbishop Stephen Langton, who was born in Langton by Wragby and assisted King John in negotiations with the barons may well have stayed at Barlings Abbey on his journeys to and from Lincoln. In 2015, The Stephen Langton Trail was set up in his honour to mark the 800th anniversary of the Magna Carta. We leave the Viking Way as it heads south but continue on the Stephen Langton Trail to the tiny chapel of St Andrew's, Apley. Thereafter we traverse farmland, skirt the ancient Bardney Limewoods before leaving the trail to walk along the pavement (B1202) into Wragby, a small town, with a couple of pubs, and a swimming pool which is opening specially for us from 18.30 to 19.20.

Time	Miles	Location	Grid Ref
		<i>Rise time and breakfast time will be announced the night before.</i>	
09:00	0	DEPART: Trinity URC, Lincoln	SK976715
09:30 - 10:45	0.3	SUNG EUCHARIST: Lincoln Cathedral	SK978718
11:45 - 12:05	2.9	PRAYERS: All Saints, Greetwell	TF014716
13:15 - 14:15	5.9	LUNCH: Carpenters Arms, Fiskerton	TF050720
14:25 - 14:45	6	PRAYERS: St Clement's, Fiskerton	TF048720
16:00 - 16:05	9.4	DIY PRAYERS: Barlings Abbey Ruins	TF089736
16:50 - 17:10	11.2	PRAYERS: At Andrew's, Apley	TF109751
18:10	13.9	ARRIVE: Wragby Town Hall	TF135781

About the lunch pub: The Carpenters Arms Fiskerton is a Free House and a Pub Restaurant likely to be busy & restaurant fully booked on a Sunday. Pilgrims are advised to order from the bar and eat in the bar, lounge, covered outside area or garden (unless tables are pre-booked in advance of pilgrimage). Food served 12.00-17.00. No sandwiches may be eaten on the premises; pilgrims wishing to consume their own food should go to St Clement's churchyard where there are nice views of the river. St Clement's is our prayer stop after lunch.

Addresses Lunch: High Street, Fiskerton, Lincoln, LN3 4HF
 Hall: Wragby Town Hall, Louth Road, Wragby, Market Rasen, LN8 5QX

Profile (Scale 0 to 375 ft): Each day the route card shows the route profile. But don't be misled: be aware that it is a different scale each day! Lincoln Cathedral is on high ground. Today's profile shows the steep climb from the hall to the cathedral then a descent as we leave Lincoln. After that the day is fairly flat.



In emergency contact: Chris 07850 661833 or Clare 07977 078889 or Fr Tony 07905 613068

DAY 3 **Monday August 12** **Wragby to Ludford** **14.2 miles**

Today's theme information

Spirituality in a hard place: Hilda's upbringing & early life

LEADERS: Anne Leggett and Lutz Antholz

Maps: L121, L122 or E273, E282

We walk mostly along quiet lanes & through farms & fields.

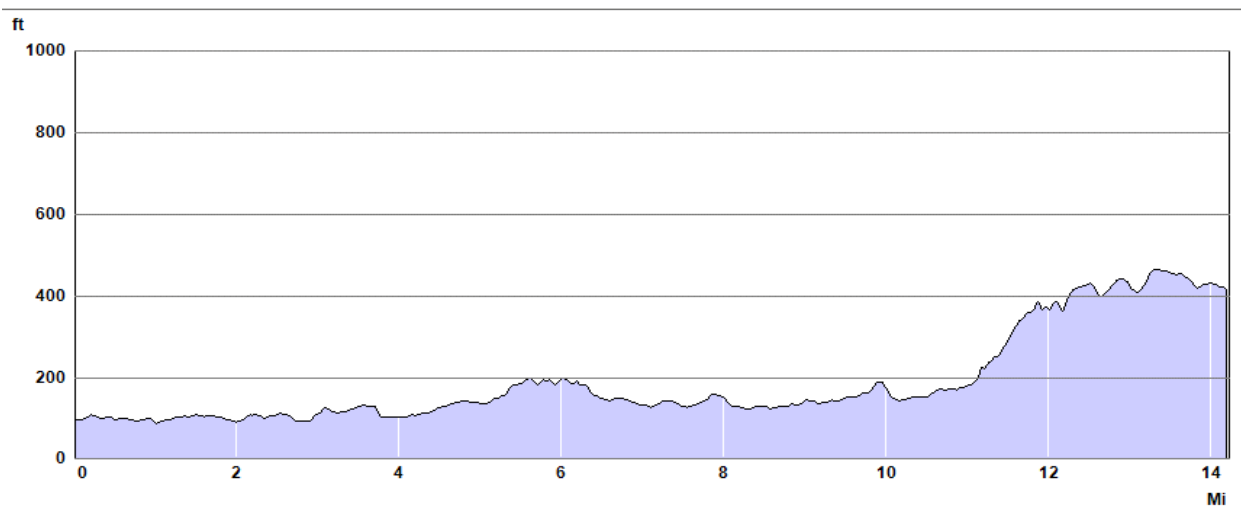
Time	Miles	Location	Grid Ref
		<i>Rise time and breakfast time will be announced the night before.</i>	
08:50	0	DEPART: Wragby Town Hall	TF135781
09:00 - 10:00	0.2	ANGLICAN EUCHARIST: All Saints, Wragby	TF135780
11:10 - 11:30	3.2	PRAYERS: St Mary, West Torrington	TF135821
12:30 - 13:30	5.8	LUNCH: Cross Roads Inn, East Barkworth	TF169815
13:40 - 14:00	6.2	PRAYERS: St Mary, East Barkworth	TF166815
16:15 - 16:35	12	PRAYERS: All Saints, Sixhills	TF170871
17:30	14.2	ARRIVE: Ludford Village Hall	TF197889

About the lunch pub: The very welcoming and friendly landlord has given us permission to eat our own rolls in the garden, and offered to put on a small carvery for us.

Addresses

Lunch: Cross Roads Inn, Lincoln Road, East Barkworth, LN8 5RW
Hall: Ludford Village Hall, Playing Field Lane, Magna Mile, Ludford, Market Rasen, LN8 6AJ

Profile (Scale 0 to 1000 ft): Towards the end of the day we start to encounter the Lincolnshire Wolds and finish the day 400 ft above sea level.



In emergency contact: Chris 07850 661833 or Clare 07977 078889 or Fr Tony 07905 613068

DAY 4

Tuesday August 13

Ludford to Caistor

16.5 miles

Today's theme information

Spirituality in a hard place: the historical context of Hilda's early years

LEADER: Simon Dommett

Maps: L113 or E282, E284

A lovely day along the edge of the Wolds with their ups and downs, visiting some of the highest churches in Lincolnshire, but only two stiles. All Saints church in Walesby, "The Ramblers' Church", sits atop a short but steep hill above the village, and from the churchyard you can get wonderful views across the Lincolnshire Plains towards Lincoln and the west. St Peter in Normanby le Mode is higher still. Dressing as a Viking is optional as we follow some of the Viking Way.

Time	Miles	Location	Grid Ref
08:45	0	DEPART: Ludford Village Hall	TF197889
09:00 - 10:00	0.5	ANGLICAN EUCHARIST: St Mary with St Peter, Ludford	TF201893
11:10 - 11:30	3.4	PRAYERS: St Martin, Kirmond le Mire	TF186926
12:50 - 12:55	6.7	DIY PRAYERS: All Saints, Tealby	TF157909
13:05 - 14:05	7	LUNCH: Kings Head, Tealby	TF156905
15:00 - 15:20	8.8	PRAYERS: All Saints, Walesby	TF138924
15:30 - 15:35	9.2	DIY PRAYERS: St Mary, Walesby	TF133923
16:30 - 16:50	11.1	PRAYERS: St Peter, Normanby le Wold	TF123947
18:25 - 18:30	15.4	DIY PRAYERS: St John the Baptist, Nettleton	TA111002
19:00	16.5	ARRIVE: Caistor Town Hall	TA118014

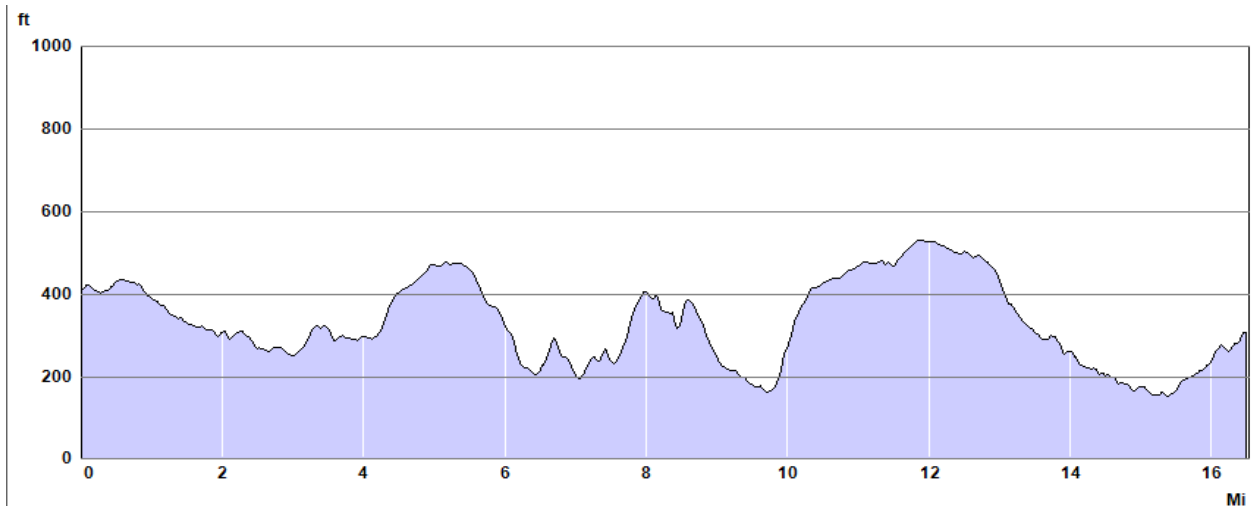
Rise time and breakfast time will be announced the night before.

About the lunch pub: The Kings Head is the oldest thatched pub in Lincolnshire dating from circa 1367! The pub will kindly allow us to eat our own food in the outdoor area as long as we buy drinks.

Addresses

Lunch: The Kings Head, 11 Kingsway, Tealby, Market Rasen, LN8 3YA
Hall: Caistor Town Hall, High St, Caistor, Market Rasen, LN7 6TJ

Profile (Scale 0 to 1000 ft): Quite a hilly day today as we follow the Viking Way along the tops of some of the Lincolnshire Wolds. Look out for the steep climb up to Normanby le Wold after 10 miles!



In emergency contact: Chris 07850 661833 or Clare 07977 078889 or Fr Tony 07905 613068

DAY 5

Wednesday August 14

Caistor to Brigg

14.1 miles

Today's theme information

Spirituality of exile

LEADERS: Danny Thomas and Mark Potter

Maps: L113, L112 or E284, E281

A predominantly flat walk, much across open fields with far-reaching vistas, interspersed with occasional copses and village lanes. The Viking Way forms the morning route all the way to built-up Barnetby le Wold. After lunch, we take varied paths with diverse features as well as more fields to reach Wrawby, finally meeting the residential roads of Brigg to our destination. During the day we pass through 8 or 9 places ending in "by": meaning farmstead/ village/ settlement in the Nordic language. Nearly all have churches! We start early to enable us to get to the lunch stop before they stop serving food. There is a prayer stop and two drinks stops in the morning, then a late lunch and a shorter afternoon, with a prayer stop, aiming to arrive late afternoon in Brigg.

Time	Miles	Location	Grid Ref
		<i>Rise time and breakfast time will be announced the night before.</i>	
08:40	0	DEPART: Caistor Town Hall	TA118014
08:45 - 09:45	0.1	RC MASS: St Thomas More RC, Caistor	TA118013
10:40 - 10:45	2.6	DIY PRAYERS: All Hallows, Clixby	TA102043
11:10 - 11:30	3.6	PRAYERS: All Saints, Grasby	TA087049
12:00 - 12:05	4.8	DIY PRAYERS: St Nicholas, Searby	TA072059
13:30 - 14:30	8.5	LUNCH: Whistle and Flute, Barnetby le Wold	TA054099
15:45 - 16:05	11.6	PRAYERS: St Mary, Wrawby	TA020086
17:00	14.1	ARRIVE: St Mary's RC Primary School, Brigg	TA001081

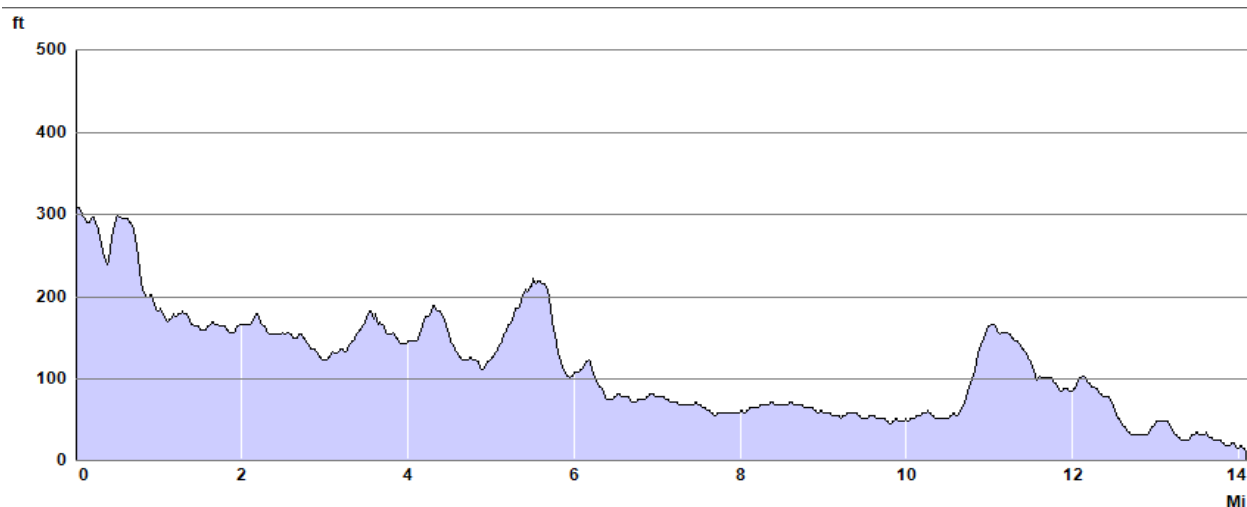
About the lunch pub: The Whistle and Flute is a modern pub, opposite the train station. We may not eat our own food on the premises.

Addresses

Lunch: The Whistle and Flute, Railway Street, Barnetby le Wold DN38 6DG

Hall: St Mary's RC Primary School, Grammar School Rd, Brigg, DN20 8BB

Profile (Scale 0 to 500 ft): We are still on the Viking Way for most of the day but this stretch mostly runs along the bottom of the valleys between the wolds and is more downhill than up, so much less hilly than yesterday.



DAY 6

Thursday August 15

Rest Day in Brigg

0 miles

Today's theme information

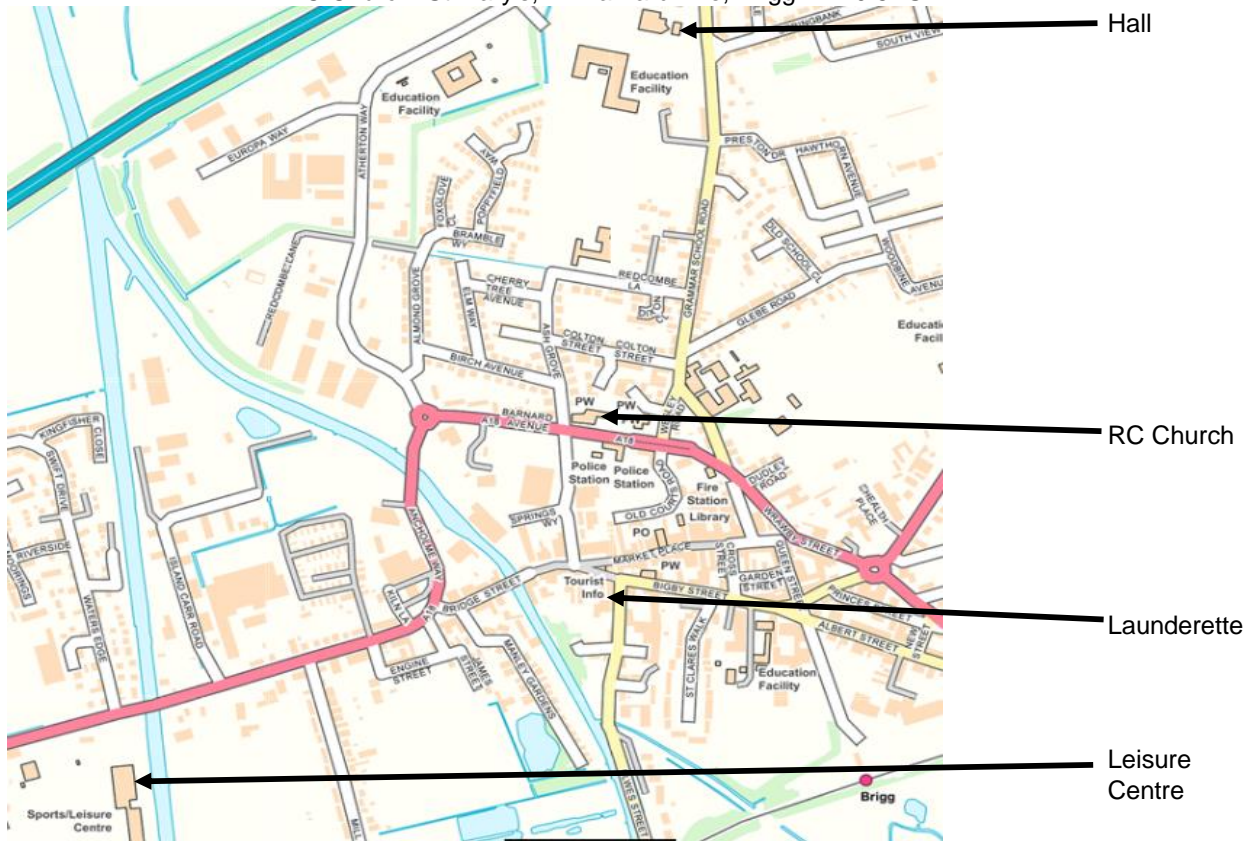
The Assumption the Blessed Virgin Mary

Today is a rest day and pilgrims are largely free to plan their own timetable. However it is the Feast of the Assumption (and of Fr Tony's Birthday!), and we have RC Mass at 10.00am in the catholic church. Brigg is a small market town and today is market day so there will be lots of stalls on Market Place and Wrawby Street. The Churches Together shop in Wrawby Street is open from 10am to 2 pm. Trains and buses are available to those wanting to go further afield.

Time	Miles	Location	Grid Ref
09:30 - 10:30		MASS: St Mary's RC Church Brigg	SE999014

Addresses

- Hall: St Mary's RC Primary School, Grammar School Rd, Brigg, DN20 8BB
- Launderette: Brigg Launderette, 4 Elwes Street, Brigg DN20 8LB
- Leisure Centre: Ancholm Leisure Centre, Scawby Brook, Brigg, DN20 9JH
- RC Church: St Mary's, 12 Barnard Ave, Brigg DN20 8AS



In emergency contact: Chris 07850 661833 or Clare 07977 078889 or Fr Tony 07905 613068

DAY 7 **Friday August 16** **Brigg to North Ferriby** **18.8 miles**

Today's theme information

Spirituality of warmth: Celtic Christianity

LEADERS: Ann Lavelle and Henriette van Zaelen

Maps: L112, L106 or E281, E293

A long but almost totally flat day, few hills and only two stiles to go over. The morning is mainly a long stretch beside a canal. The afternoon becomes more scenic as we approach the Humber Estuary and there should be time for a brief pub stop in South Ferriby before we cross the Humber Bridge, the longest suspension bridge in the world when it was built in 1972. A short, pleasant walk along the shore should then bring us to North Ferriby.

Time	Miles	Location	Grid Ref
		<i>Rise time and breakfast time will be announced the night before.</i>	
08:45	0	DEPART: St Mary's RC Primary School, Brigg	TA001081
09:00 - 10:00	0.4	EUCHARIST: Methodist Church, Brigg	TA001074
12:45 - 13:25	8.1	LUNCH: Saxby All Saints Village Hall	SE992167
13:30 - 13:50	8.2	PRAYERS: Saxby All Saints Church	SE992167
15:00 - 15:20	10.9	PRAYERS: St Nicholas, South Ferriby	SE989208
15:30 - 16:00	11.1	REFRESHMENTS: Nelthorpe Arms, South Ferriby	SE987209
17:15	14.3	South end of Humber Bridge walkway	TA024229
18:00	16.2	North end of Humber Bridge walkway	TA023258
19:00	18.8	ARRIVE: North Ferriby Village Hall	SE989257

About lunch: Today we have our lunch break in a village hall as there is no pub in a suitable location, but we do visit a pub in the afternoon.

Addresses

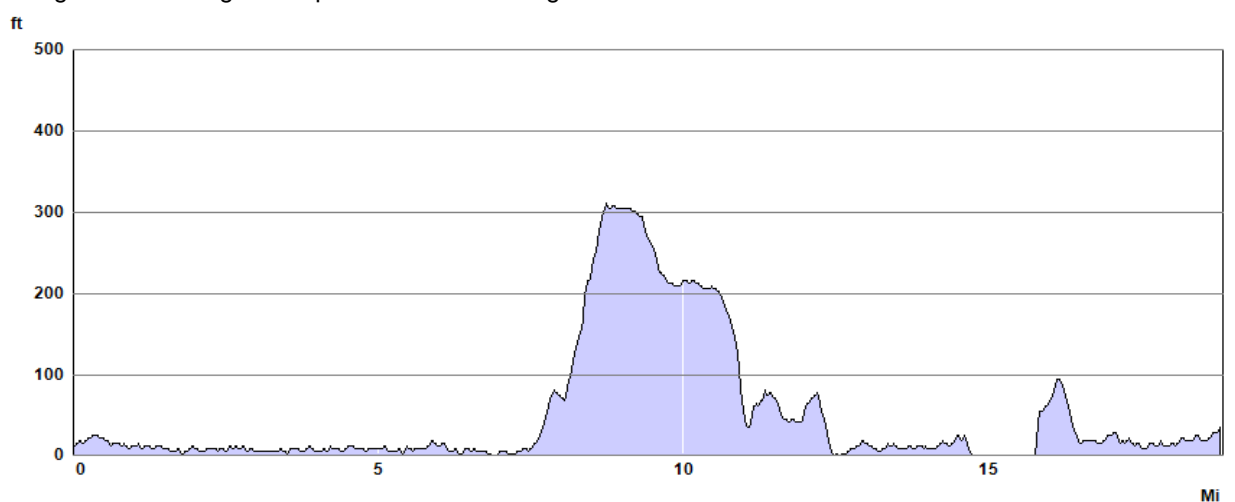
Lunch: Saxby All Saints Village Hall, Church Lane, DN20 0QE

Tea: Nelthorpe Arms, School Lane, School Lane, DN18 6HW

Hall: North Ferriby Village Hall, 50 Church Rd, North Ferriby HU14 3AA

A&B Pilgrimage History :The last time that we walked over a major suspension bridge was on the 1994 Hereford Pilgrimage when we crossed the old Severn Bridge.

Profile (Scale 0 to 500 ft): A very flat start to the walk as we follow the Weir Dike, but then after lunch we rejoin our old friend the Viking Way which means a hill. The height data does not know about the Humber Bridge so according to this profile we are walking on water across the Humber!



In emergency contact: Chris 07850 661833 or Clare 07977 078889 or Fr Tony 07905 613068

DAY 8 Saturday August 17 North Ferriby to Beverley 15.9 miles

Today's theme information

Spirituality of warmth: Hilda at Hartlepool

LEADER: Maurice Hickman

Maps: L106, L107 or E293

We head westwards out of North Ferriby then turn north and then east, thereby avoiding the urban outskirts of Hull. Instead, long distant paths the Yorkshire Wolds Way and the High Hutton Circuit take us through some villages, fields and woods. We arrive in Beverley in good time for Evensong, and go on from there to Saturday evening vigil mass in St John of Beverley RC church before arriving at our hall.

Time	Miles	Location	Grid Ref
08:45	0	DEPART: North Ferriby Village Hall	SE989257
08:50 - 09:10	0.1	PRAYERS: All Saints, North Ferriby	SE989258
10:10 - 10:30	2.6	PRAYERS: St Helen, Welton	SE959273
12:55 - 13:55	8.9	LUNCH: Half Moon, Skidby	TA019337
14:05 - 14:25	9.2	PRAYERS: St Michael, Skidby	TA015336
17:00 - 18:00	15.1	EVENSONG: Beverley Minster	TA037392
18:30 - 19:30	15.8	MASS: St John of Beverley RC	TA029399
19:35	15.9	ARRIVE: St Mary's Church Hall, Beverley	TA032398

Rise time and breakfast time will be announced the night before.

About the lunch pub: The Half Moon Inn is newly refurbished. There is an alternative cafe half a mile further on. We may not eat our own food on these premises.

Addresses

Lunch: Half Moon, 16 Main Street , Skidby HU16 5TG

Hall: St Mary's Church and Hall, N Bar Within, Beverley, HU17 8DL

Profile (Scale 0 to 500 ft): We follow stretches of the Yorshire Wolds Way and the "High Hunsley Circuit" but there is not a very hilly day with just 900 ft of total ascent.



In emergency contact: Chris 07850 661833 or Clare 07977 078889 or Fr Tony 07905 613068

DAY 9 **Sunday August 18** **Beverley to Driffield** **16.5 miles**

Today's theme information

Wholeness: Spiritual formation for Hilda's apprentices

LEADER: Francis O'Sullivan

Maps: L107, L106 or E293, E295

Today we head north from Beverley shadowing the railway and river Hull across the flatlands to Driffield.

Time	Miles	Location	Grid Ref
08:00 - 09:00	0	HOLY COMMUNION: St Mary's Church, Beverley	TA032398
09:00	0	DEPART: St Mary's Church Hall, Beverley	TA032398
12:20 - 12:40	9.5	PRAYERS: St Mary, Watton	TA022497
13:20 - 14:20	11.3	LUNCH: White Horse, Hutton Cranswick	TA025523
14:40 - 15:00	12.1	PRAYERS: St Peter, Hutton	TA024533
16:35	16.5	ARRIVE: All Saints Church Hall, Driffield	TA022580
18:30 - 19:00	16.5	COMMEMORATION OF DECEASED PILGRIMS SERVICE: All Saints Church, Driffield	TA022580

Rise time and breakfast time will be announced the night before.

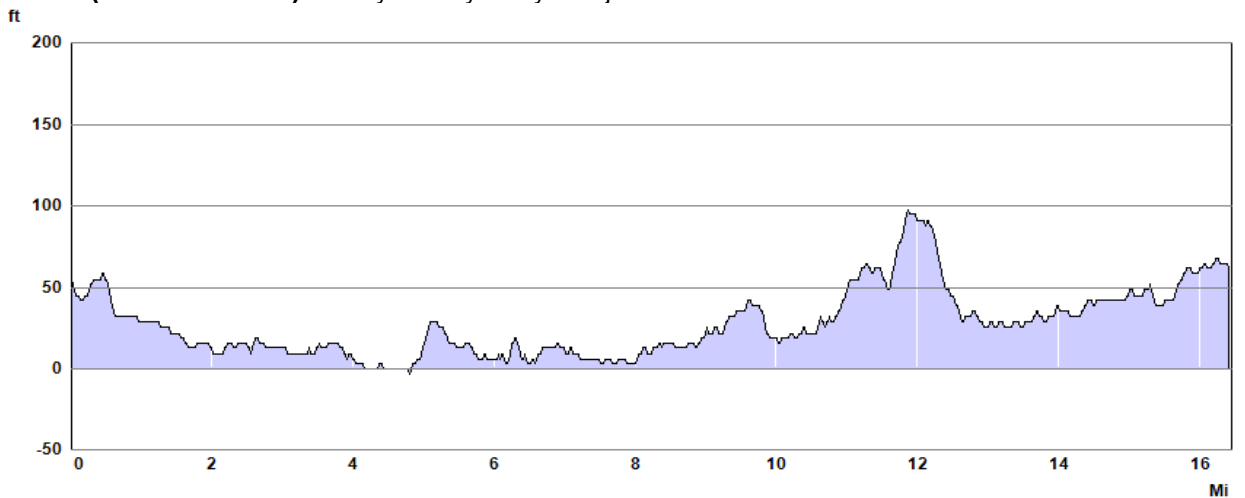
About the lunch pub: A family-run country pub, situated beside the six and a half acre village green and the picturesque duck pond. As the pub does no food at lunchtimes, not even on Sundays, we are welcome to bring our own food in the pub, as long as we buy a drink. There is a farm shop nearby where such food may be purchased. The pub is getting in extra staff for us so please come on in!

Addresses

Lunch: White Horse, 51 Main St, Hutton Cranswick, Driffield YO25 9QN

Hall: All Saints Church Hall, Middle St N, Driffield, YO25 6ST

Profile (Scale 0 to 200 ft): A very flat day today with just 500 ft of total ascent.



DAY 10 **Monday August 19** **Driffield to Bridlington** **15.8 miles**

Unity in diversity: the Synod of Whitby

Today's theme information

LEADERS: Geoff Murray, Stuart Pomfret and Jack O'Boyle

Maps: L107,L101 or E295

Today's walk has two problems. Rural pubs are becoming gastro-pubs and are sometimes closed Monday lunchtime after a busy weekend. The second problem is the scarcity of public footpaths between Driffield and Bridlington.

The first problem has been solved by finding a cafe at a stately home that serves a small range of snack meals, some excellent home-made cakes and locally brewed bottled beer. We can sit inside if it is raining and if it isn't there are plenty of seats and tables outside. The manager is quite relaxed about us eating our packed lunches but you must each buy at least one drink; tea, coffee, soft drink or a bottle of beer.

The scarcity of footpaths means we must use more roads and pavements than we would wish. One is the Roman road to Bridlington . It is straight and you can imagine the Roman legionnaires marching along it to northern Britain and Hadrian's Wall. Terrain is mainly flattish.

If the weather is bad you will bless the mud free route of country lanes and the Roman road!

Time	Miles	Location	Grid Ref
		<i>Rise time and breakfast time will be announced the night before.</i>	
08:55	0	DEPART: All Saints Church Hall, Driffield	TA022580
09:00 - 10:00	0.1	MASS: Our Lady and St Edward RC, Driffield	TA021579
11:00 - 11:20	2.9	PRAYERS: All Saints, Nafferton	TA056590
12:05 - 12:10	5	DIY PRAYERS: St Martin, Lowthorpe	TA080608
12:50 - 13:10	6.6	PRAYERS: St John of Beverley, Harpham	TA092616
14:00 - 15:00	8.2	LUNCH: Burton Agnes Hall Café	TA102632
15:05 - 15:25	8.3	PRAYERS: St Martin, Burton Agnes	TA102633
18:15	15.8	ARRIVE: Emmanuel Church Hall, Bridlington	TA177663

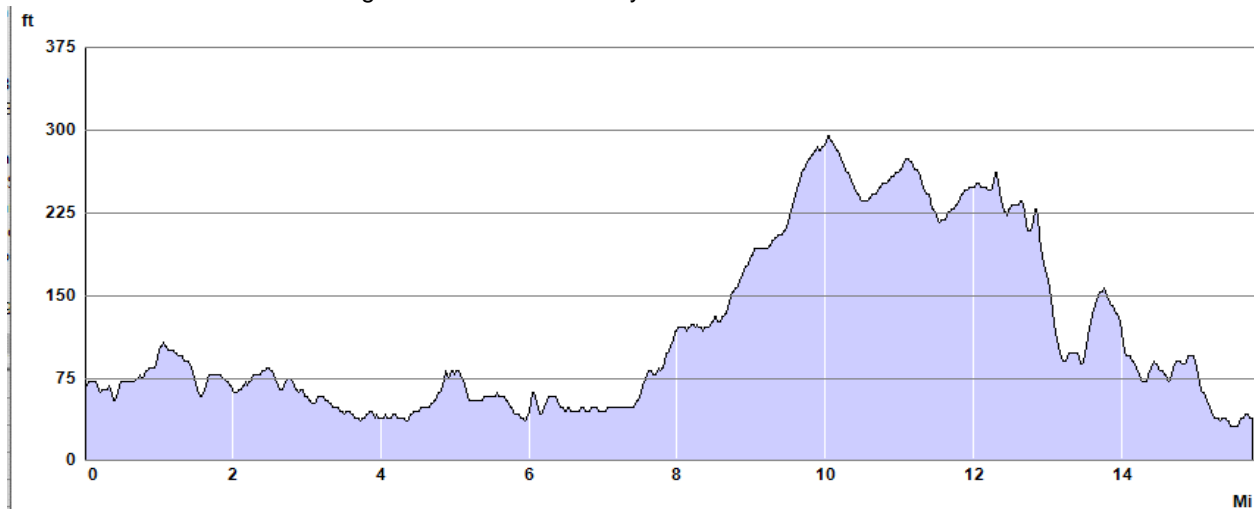
About the lunch pub: No open pub on the route today but our leaders have found us a licensed café in a country house. It has a limited selection of lunch dishes in addition to cakes, tea, coffee and bottled beer. We have permission to bring our own food into the cafe as long as we buy a drink.

Addresses

Lunch: Burton Agnes Hall, car park on Bridlington Road, YO25 4NE

Hall: Emmanuel Parish Church Hall, 70 Cardigan Rd, Bridlington, YO15 3JT

Profile (Scale 0 to 375 ft): Start off flat then gets slightly hilly in the afternoon with some hints of the Yorkshire Wolds which we will get into after the rest day.



DAY 11

Tuesday August 20

Rest Day in Bridlington

0 miles

Today's theme information

Bridlington Priory & the Augustinian tradition

Today is our second rest day so pilgrims are largely free to plan their own timetable. However once again we have organised an RC Mass at 10.00am in the catholic church. Bridlington is a traditional English seaside resort and a small fishing port with an attractive harbour, which has a museum. There are beaches but the wind can be bracing! Two miles along the coast northwards, Sewerby Hall and Gardens, and Bondville Model Village may be found.

Time	Miles	Location	Grid Ref
------	-------	----------	----------

Rise time and breakfast time will be announced the night before.

10:00 - 11:00	0	MASS: Our Lady & St Peter RC Church, Bridlington	TA183671
---------------	---	--	----------

Addresses

Hall: Emmanuel Parish Church Hall, 70 Cardigan Rd, Bridlington, YO15 3JT

Launderette: Coin-op, 20 West St, Bridlington YO15 3DX

Leisure Centre: East Riding Leisure Bridlington, Promenade, Bridlington YO15 2QQ

RC Church: Our Lady & St Peter, 32 Victoria Rd, Bridlington YO15 2AT



In emergency contact: Chris 07850 661833 or Clare 07977 078889 or Fr Tony 07905 613068

DAY 12

Wednesday August 21

Bridlington to Sherburn

19.7 miles

Today's theme information

Awakening the song in every heart: Caedmon, lay brother and England's first poet

LEADER: Louise and John Chenery

Maps: L101 or E301, E300

The longest day. Most of the day is along minor roads again, but after lunch it is the road-walking stretches that are the highlights as we walk along the bottom of a valley with a steep hillside to our right and then after prayers at Fordon we climb to the top of the Wolds with wide open views. If you feel you can't do the whole day, we suggest that you miss out the morning, and catch the Wednesday lunchtime bus from Bridlington to Burton Fleming (the only bus all week is ideally timed for us!). We are split between 2 halls tonight and each has its advantages: some pilgrims will be sleeping in the Methodist church is where we will eat and others in the Sports Club which has showers.

Time	Miles	Location	Grid Ref
		<i>Rise time and breakfast time will be announced the night before.</i>	
08:30	0	DEPART: Emmanuel Church Hall, Bridlington	TA177663
09:00 - 10:15	1.2	ANGLICAN EUCHARIST / LOOK AROUND: Bridlington Priory	TA177680
11:15 - 11:35	3.8	PRAYERS: St Andrew, Boynton	TA136680
13:30 - 14:30	8.7	LUNCH: Burton Arms, Burton Fleming	TA083720
14:35 - 14:40	8.9	DIY PRAYERS: St Cuthbert, Burton Fleming	TA084724
15:50 - 16:10	11.9	PRAYERS: St James, Fordon	TA050751
17:50	15.9	Ganton Brow, on top of the Wolds	SE995765
19:15	19.7	ARRIVE: Sherburn Methodist Church Hall	SE958768

About the lunch pub: Normally shut at lunchtime, hopefully it will be able to identify staff who are available to open the pub especially for us, and allow us to eat our own food. If not, Plan B is the village hall!

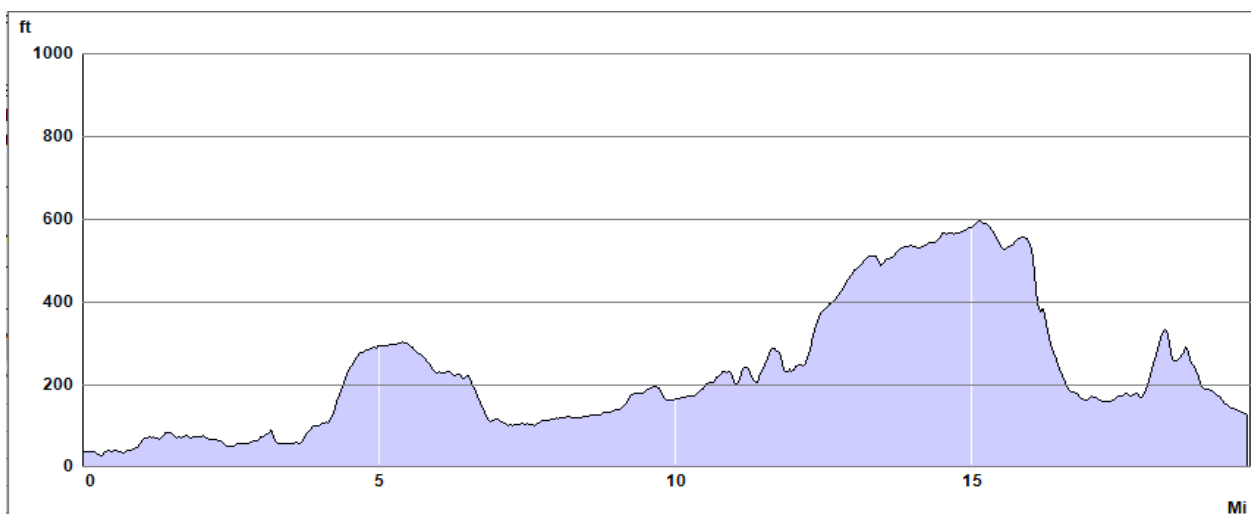
Addresses

Lunch: The Burton Arms, Bridlington Rd, Burton Fleming YO25 3PE

Hall 1: Sherburn Community and Sports Club, Vicarage lane, Sherburn, Malton, YO17 8PL

Hall 2: Sherburn Methodist Church, St Hilda's St, Sherburn, Malton, YO17 8PG

Profile (Scale 0 to 1000 ft): Today we renew our acquaintance with the Yorkshire Wolds and their Way, which we briefly followed at the start of Maurice's day after crossing the Humber, and we reach the greatest height above sea level of the pilgrimage so far.



In emergency contact: Chris 07850 661833 or Clare 07977 078889 or Fr Tony 07905 613068

DAY 13

Thursday August 22

Sherburn to Pickering

17.5 miles

Today's theme information

Struggle, praise & holy dying: St Hilda's latter years

LEADER: Nick Lamb

Maps: L101, L100 or E300, OL27

This day is mainly spent crossing the Vale of Pickering with the Yorkshire Moors looming larger ahead of us. However, we do have some climbing to enjoy as the end of the day will take us to the very edge of the Moors with a little bit of undulation to whet our appetites. In addition, as we leave Sherburn in the morning, we head briefly south to make a significant climb onto a Wolds ridge that should afford views both out to the coast and across the Moors. In the late afternoon we pass through Thornton-le-Dale with ice cream and hand made chocolate on offer and the whistling of steam trains will tell you that you have got to the end of the day at Pickering - the Hall is very close to the station.

Time	Miles	Location	Grid Ref
		<i>Rise time and breakfast time will be announced the night before.</i>	
08:50	0	DEPART: Sherburn Methodist Church Hall	SE958768
09:00 - 10:00	0.4	ANGLICAN EUCHARIST: St Hilda, Sherburn	SE959774
11:45 - 12:05	4.5	PRAYERS: St Andrew, East Heslerton	SE926767
13:20 - 14:20	8.1	LUNCH: The Providence Inn, Yedingham	SE893796
14:25 - 14:45	8.1	PRAYERS: St John the Baptist, Yedingham	SE893796
17:00 - 17:05	14.3	DIY PRAYERS: All Saints, Thornton-le-Dale	SE838831
17:15 - 17:35	14.7	PRAYERS: Thornton Dale Methodist Church	SE834830
18:40 - 19:00	17.3	PRAYERS/VIEW WALL PAINTINGS: SS Peter & Paul, Pickering	SE799840
19:05	17.5	ARRIVE: Pickering Memorial Hall	SE796841

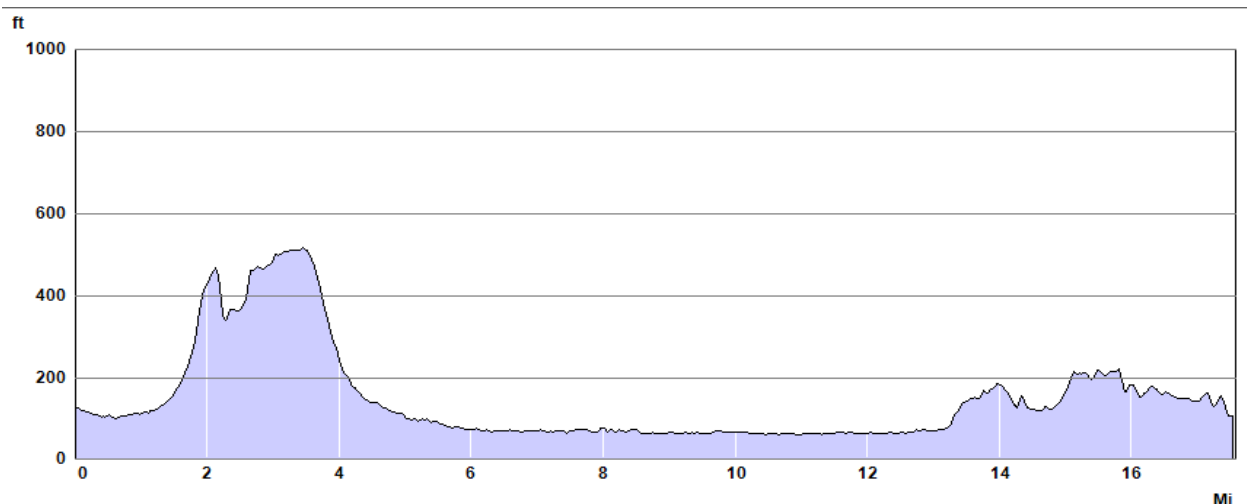
About the lunch pub: A Punch Taverns inn, which has recently changed the landlord. Assume we may not eat our rolls on the premises unless told otherwise.

Addresses

Lunch: Providence Inn, Yedingham, Malton YO17 8SL

Hall: Pickering Memorial Hall, Potter Hill, Pickering, YO18 8AA

Profile (Scale 0 to 1000 ft): An early climb to take in some more of the Yorkshire Wolds Way but once we descend back into the valley of the River Derwent it is very flat indeed until some minor undulations at the end.



DAY 14 **Friday August 23** **Pickering to Goathland** **15.4 miles**

Today's theme information

Wisdom & the role of women

LEADER: Bruce Matheson

Maps: L100, L94 or OL27

The route today is seldom far from the railway line so watch out for steam trains. The morning is a mix of farmland and forest. After lunch there is a pleasant grassy walk beside the Hole of Horcum. After that there is a gully side path which you must not fall off followed by forest and barren moorland before we reach Goathland and its teashops.

Time	Miles	Location	Grid Ref
		<i>Rise time and breakfast time will be announced the night before.</i>	
08:45	0	DEPART: Pickering Memorial Hall	SE796841
08:50 - 09:50	0.1	MASS: St Joseph's RC, Pickering	SE795841
12:15 - 12:20	5.7	DIY PRAYERS: Levisham Old Church	SE832900
12:45 - 13:45	6.1	LUNCH: The Horseshoe Inn, Levisham	SE833906
13:50 - 14:10	6.1	PRAYERS: St John the Baptist, Levisham	SE833906
16:30	11.4	HILLTOP: Simon Howe Rigg	SE830982
17:50 - 17:55	14.7	DIY PRAYERS: St Mary, Goathland	NZ828007
18:15	15.4	ARRIVE: Goathland Community Hub	NZ835011

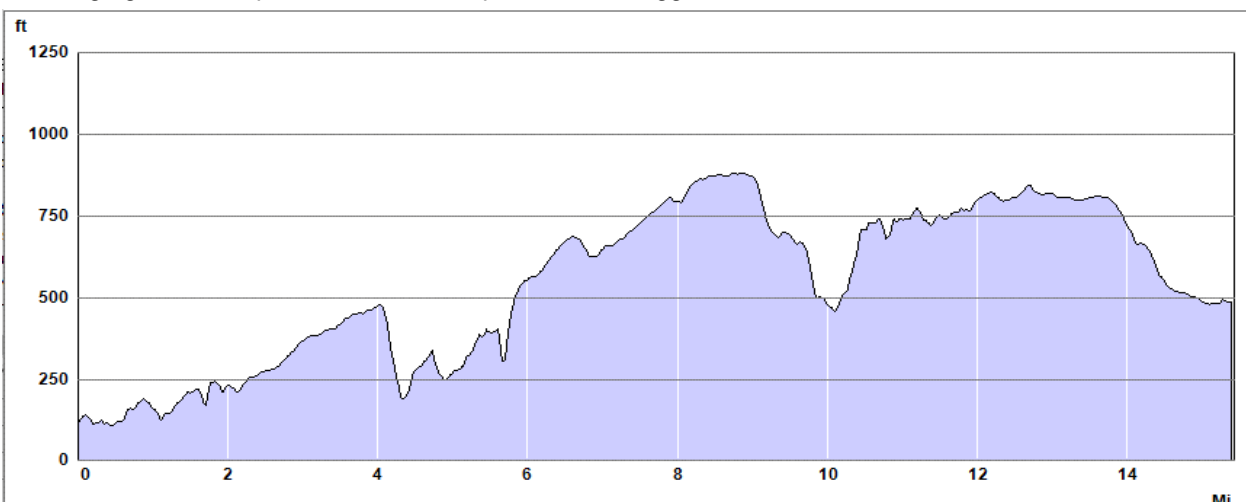
About the lunch pub: The pub is attractive but small. The staff are reluctant to host more than two dozen of us so the village hall has been booked as well. Pilgrim rolls may not be eaten in the pub.

Addresses

Lunch: The Horseshoe Inn, Main St, Levisham, Pickering YO18 7NL
 Hall 1: Goathland Village Hall, The Common, Goathland, Whitby YO22 5JS
 Hall 2: Goathland Community Hub, Goathland, Whitby, YO22 5LY

A&B Pilgrimage History : There is no actual overlap with a previous pilgrimage route but at lunch at Levisham, we are just 6 miles east of Lastingham, the destination of the 2002 St Chad 2 pilgrimage and the starting point of the 2009 Lindisfarne Pilgrimage

Profile (Scale 0 to 1250 ft): We cross the North York Moors today, so it is hilly. The highest point of the day (and of the entire pilgrimage) is above the "Hole of Horcum" after lunch then we drop into a valley before climbing again to conquer a series of hilltops known as Riggs.



DAY 15 Saturday August 24 Goathland to Whitby 12.7 miles

Today's theme information

'Fruits, Vampires & Victories'

LEADERS: Chris Nussbaum and Ceri Potts

Maps: L94 or OL27

This is a picturesque walk mainly along the Esk Valley Walk and St Hilda's Way. We set out from Goathland - home to the TV series 'Heartbeat' and a station on the steam-operated North Yorkshire Moors Railway line which was used as Harry Potter's Hogsmeade Station - and head for Beck Hole. This very small village is home to the legendary dragon-like Worm who would live off cattle, sheep and of course beautiful maidens until Roland the Danish Warrior killed it. Later we pass Priory Farm where once stood Grandmontine Priory c1200 (one of three founded in the UK). From here look out for the Stone Pannierway called the 'Monk's Trod' and imagine the Priory monks trudging back and forth along these flagstones to Whitby Abbey. As we enter the outskirts of Whitby, Look out for views of the Abbey Ruins and St Mary's Church - of Dracula fame. We descend to the harbour quayside and walk past the Station and on to St Hilda's Catholic Church for our last Prayer Stop where we light candles in thanksgiving and for family and friends back home. After a rest in our hall, the Brunswick Centre, we set off again and process together up the 199 steps with our banner and singing our Pilgrim hymns, passing Caedmon's Cross and into St Mary's Church for our Arrival Service. The Church is next to the Abbey Ruins so please be aware of marauding Vikings who will be camping on the Abbey Plains!

Time	Miles	Location	Grid Ref
		<i>Rise time and breakfast time will be announced the night before.</i>	
09:00	0	EVENT: Goathland Community Hub	NZ835011
10:15 - 10:35	3.4	PRAYERS: St Matthew, Grosmont	NZ829051
12:25 - 12:45	7.7	PRAYERS: Sleights Methodist Church	NZ869083
12:50 - 13:50	7.9	LUNCH: The Salmon Leap, Sleights	NX868081
15:30 - 15:50	11.7	PRAYERS: St Hilda, Whitby	NZ897109
15:55	11.7	ARRIVE: Brunswick Centre	NZ897109
17:15	11.7	DEPART: Brunswick Centre	NZ897109
17:30	12.1	GATHER FOR PROCESSION: Bottom of The 199 Steps	NZ900113
18:00 - 19:00	12.2	ARRIVAL SERVICE: St Mary, Whitby	NZ901113
19:15	12.7	RETURN: Brunswick Centre	NZ897109

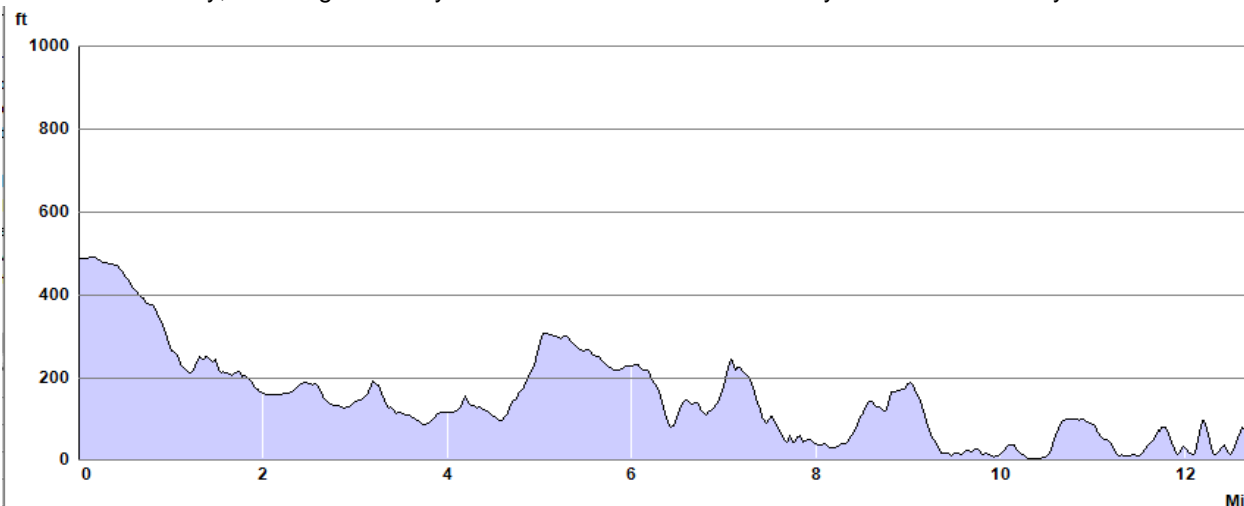
About the lunch pub: New publicans, renovating the pub, will have a buffet and drinks ready for those who order in advance. Alternatively to the pub there is also Perrys Plants River Garden Café nearby.

Addresses

Lunch: The Salmon Leap, 6 Coach Rd, Sleights, Whitby YO22 5AA

Hall: Brunswick Centre, Brunswick St, Whitby YO21 1RB

Profile (Scale 0 to 1000 ft): Quite a few ups and downs as we remain in the North York Moors National Park for most of the day, following the valley of the River Esk down into Whitby which itself is a hilly town.



DAY 16 Sunday August 25 Journey Home

10:30 - 11:30	00:00	RC MASS: St Hilda, Whitby	NZ897109
11:15 - 12:15	00:00	ANGLICAN EUCHARIST: St John the Evangelist, Whitby	NZ897109
14:00	00:00	BOARD COACH: Langbourne Road, Whitby	NZ899107
15:30	00:00	DISEMBARK COACH: York Railway Station	SE597518