

# EVESHAM TO SALISBURY 2008

## ROUTE CARDS

*Apart from their interest and information for each day's walk, these route cards are your life-line in an emergency. **Carry them with you at all times**. (You may want to remove the staple and only carry the sheet you need each day). If you get separated from the main party, the route cards will tell you where we are going and indicate an outline of our route, and may help you locate any public transport, used in conjunction with the alternative transport list. It is a good idea to take a map case with you to keep your route notes in, together with leaflets and postcards etc that you may pick up at churches en route - even if you do not carry a map.*

### Abbreviations Used on the Route Cards

E - Explorer Map                      L - Landranger Map

### Summary of Route

			Length, miles	Ascent, ft
Day 1	Sat Aug 16	Travel to Evesham and Induction	-	-
Day 2	Sun Aug 17	Evesham to Chipping Campden	13.1	1200
Day 3	Mon Aug 18	Chipping Campden to Winchcombe	16.6	2200
Day 4	Tue Aug 19	Winchcombe to Northleach	17.3	2400
Day 5	Wed Aug 20	Northleach to Cirencester	15.1	1400
Day 6	Thu Aug 21	Rest Day in Cirencester		
Day 7	Fri Aug 22	Cirencester to Malmesbury	17.2	700
Day 8	Sat Aug 23	Malmesbury to Wootton Bassett	14.7	900
Day 9	Sun Aug 24	Wootton Bassett to Chippenham	14.1	600
Day 10	Mon Aug 25	Chippenham to Devizes	13.8	1400
Day 11	Tue Aug 26	Rest Day in Devizes		
Day 12	Wed Aug 27	Devizes to Pewsey	16.2	1100
Day 13	Thu Aug 28	Pewsey to Amesbury	15.3	1000
Day 14	Fri Aug 29	Amesbury to Salisbury	13.0	1200
Day 15	Sat Aug 30	Celebration Day in Salisbury		
Day 16	Sun Aug 31	Journey Home	-	-
Totals			<hr/> <hr/>	<hr/> <hr/>
			166.4	14100

**Contacting the pilgrims:** An address is given for each hall that we stay in, to help pilgrims joining on that day find the hall. These are not intended to be used as postal addresses for contacting the pilgrims, as we do not know whether anybody will be collecting the mail. So the best way to contact the pilgrims is to use the emergency phone numbers given at the top of each page or the email address at the foot of each page, or via the web site:

[www.thepilgrims.org.uk](http://www.thepilgrims.org.uk)

email the pilgrims at [live@thepilgrims.org.uk](mailto:live@thepilgrims.org.uk)

**DAY 1                      Saturday August 16                      Travel to Evesham and Induction**

(Details of coach travel on a separate sheet)

15:30 - 16:30                      REGISTRATION: Vale of Evesham Christian Centre                      SP035438  
 17:15 - 18:45                      Mass + Induction: St Mary & St Egwin RC Church                      SP037442

**Addresses**                      Hall 1: Vale of Evesham Christian Centre Bewdley St, WR11 4AAD  
    Hall 2: Church House, Market Square WR11 4RW  
    Induction: St Mary & St Egwin RC Church, High Street, WR11 4EJ

**DAY 2                      Sunday August 17                      Evesham to Chipping Campden                      13.1 miles**

**LEADER: Mike & Jonny Gamble    Maps: L150/151 or E205/OL45**

**Today's Theme :                      Introduction to The Magnificat**

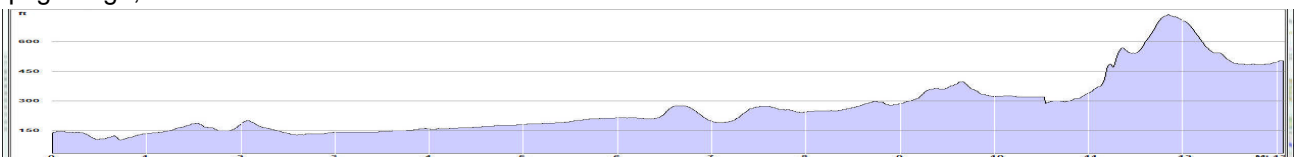
We start our Pilgrimage this year heading out of the town of Evesham into the Cotswolds. We are split between two sleeping halls in Evesham, and spend the first part of the day toing and froing between the halls, the parish church and the abbey ruins. Finally emerging out of the town we cross the busy A46 bypass, then later in the day we twice cross another busy road, the A44. We head along the Vale of Evesham through Wickhamford to Childswickham for our lunch stop at The Childswickham Inn. In the afternoon we visit St Peter's Church, Willersey, where the central crossing is thought to be a copy of that long since demolished at Evesham Abbey. Then we trundle along the lower slopes, taking in another church, before a steep climb to the top of the Cotswold escarpment. Chipping Campden sits in a valley on the other side of the ridge, so it's downhill at the end. Again we are staying in two halls.

Time	Miles	Location	Grid Ref
07:00		Rise	
07:30		Breakfast	
09:20	0	DEPART: Vale of Evesham Christian Centre	SP035438
09:30 - 09:45	0.3	PRAYERS: Evesham Abbey Ruins	SP036435
10:00 - 11:10	0.3	EUCCHARIST: All Saints' Church, Evesham	SP036436
12:25 - 12:45	3.3	PRAYERS: St John the Baptist's, Wickhamford	SP068423
13:45 - 15:00	5.9	LUNCH: Childswickham Inn, Childswickham	SP072389
16:20 - 16:40	8.8	PRAYERS: St Peter's, Willersey	SP107396
17:00	9.5	Saintbury	SP117397
17:30 - 17:50	10.7	PRAYERS: St Lawrence, Weston Sub Edge	SP127405
19:05	13.1	ARRIVE: St James', Chipping Campden	SP155394

**About the lunch pub:** The pub web site says "Our Inn attracts many famous personalities and members of the Royal Family ". And now pilgrims too. We have permission to eat our rolls in the large garden.

**Addresses**                      Lunch: Childswickham Inn, Broadway Road, Childswickham, WR12 7HP  
    Hall 1: Church Rooms, St James Church - sorry Tom Tom, can't find a postcode.  
    Hall 2: Baden Powell Hall, George Lane, off Catbrook Rd, GL55 6DF

**A&B Pilgrimage History :** The medieval Marian Shrine of Evesham was the destination of the 1983 pilgrimage, which started in Lewes.



**DAY 3      Monday August 18      Chipping Campden to Winchcombe      16.6 miles**

**LEADER: Francis O'Sullivan**

**Maps: L151/150 or E OL45**

**Today's Theme :      Mary and the role of women in the church**

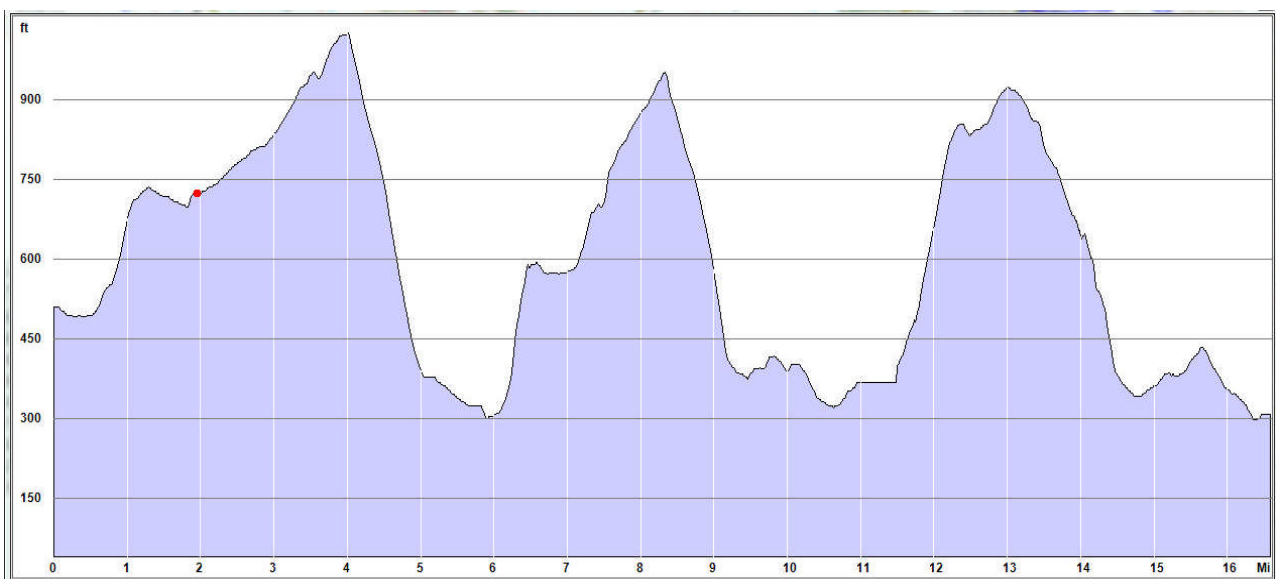
This year's pilgrimage is possibly the most zigzaggy ever. And we start as we mean to go on, turning from yesterday's East bearing, to head South West today. It promises to be a splendid day of walking since, for almost the entire day, we follow the Cotswold Way, which is a National Trail. So it is certainly a hilly day, but in other ways should be easy going without nettles, uneven paths or multitudes of stiles. Lunch is in the picturesque tourist village of Broadway. In the early evening, we visit the Cistercian abbey of Hailes which was founded in 1246 by Richard of Cornwall, in thanksgiving for deliverance from shipwreck, and dissolved on Christmas Eve 1539. Though never housing large numbers of monks, it had extensive and elaborate buildings, financed by pilgrims visiting its renowned relic, 'the Holy Blood of Hailes' - allegedly a phial of Christ's own blood.

Time	Miles	Location	Grid Ref
07:00		Rise	
07:30		Breakfast	
09:00 - 10:00	0	EUCCHARIST: St James', Chipping Campden	SP155394
11:45 - 11:55	4	CATCH BREATH: Broadway Tower	SP113362
12:35 - 13:35	5.8	LUNCH: Crown & Trumpet, Broadway	SP094372
13:40 - 14:00	5.8	PRAYERS: St Michael and All Angels, Broadway	SP094373
15:45 - 16:05	9.3	PRAYERS: St Michael and All Angels, Stanton	SP068342
16:40 - 17:00	10.8	PRAYERS: St Peter's, Stanway	SP061323
18:50 - 19:10	14.6	PRAYERS: Hailes Abbey (ruins)	SP050300
19:55	16.6	ARRIVE: Winchcombe Methodist Church	SP024282

**About the lunch pub:** The Crown and Trumpet is a 17th Century Inn built of Costwold Stone, situated just behind the village green. Pilgrim rolls should be eaten on the benches on the green by the memorial cross.

**Addresses:**  
 Lunch: Crown and Trumpet, Church Street, WR12 7AE  
 Hall: Methodist Church, High Street, GL54 5LJ

**A&B Pilgrimage History :** Chipping Camden and Winchcombe are new, but the 1983 pilgrimage had lunch in Broadway Tower Country Park then mass in the Catholic Church in Broadway.



**DAY 4                      Tuesday August 19                      Winchcombe to Northleach                      17.3 miles**

**LEADER: Peter & Sarah Doran**

**Maps: L163 or E OL45**

**Today's Theme :                      My soul magnifies the Lord**

"Today we set off from Winchcombe, the Ancient Capital of Mercia, a town of 2000 before the Norman Conquest, rising steadily to 4000 in 2008, which numbered among its many distinguished residents the Doran family - longer than anywhere else! We will leave Winchcombe through Vineyard Street, once known as 'Duck Street', where scolds were ducked in the mighty Isbourne, one of the very few rivers to flow northwards - quite amazing another Winchcombe miracle, water running uphill. Then we ascend Sudeley Hill, passing the Castle and enjoying marvellous views of the magnificent Cotswold countryside. Guiting Woods, owned by Corpus Christi College, Oxford and the beautiful villages of Guiting Power and Naunton will enrich our morning stroll. After a magnificent repast at 'The Black Horse Inn' the afternoon offers the prospect of Cold Aston ( also known as Aston Blank - why? ), Turkdean, Hampnett and finally Northleach, another wonderful Medieval Wool Town where you will rest your very slightly wearied bones in the excellent Westwood Community Centre.

What more could you ask for? Sadly after today's offering everything else will be an anti climax!!"

Time	Miles	Location	Grid Ref
07:00		Rise	
07:30		Breakfast	
08:45	0	DEPART: Winchcombe Methodist Church	SP024282
09:00 - 10:00	0.3	EUCHARIST: St. Nicholas RC Church, Winchcombe	SP026285
10:05	0.6	Winchcombe Methodist Church	SP024282
11:15	2.9	Parks Farm	SP047265
11:40	3.6	Deadmanbury Gate	SP057263
13:05 - 13:10	7	DIY PRAYERS: St. Michael and All Angels, Guiting Power	SP095245
14:00 - 15:00	8.9	LUNCH: The Black Horse Inn, Naunton	SP119235
16:25 - 16:45	11.7	PRAYERS: St. Andrew's, Cold Aston	SP128199
17:55 - 18:15	14.2	PRAYERS: All Saints, Turkdean	SP107175
18:55 - 19:00	15.6	DIY PRAYERS: St George's, Hampnett	SP101157
19:40	17.3	ARRIVE: Westwood Community Centre, Northleach	SP119143

**About the lunch pub:** No pilgrim rolls may be eaten on the premises. Eat it in the field or by the river before arriving if weather dry. Or if it is open, the Baptist Church 500yards to left of exit onto road opposite the inn.

**Addresses:**                      Lunch: Black Horse Inn Naunton, GL54 3AD  
    Hall: Westwoods Centre, Bassett Rd, GL54 3QJ

**A&B Pilgrimage History : None.** Winchcombe, Naunton, Northleach: the pilgrimage has never visited any of these places before.



**DAY 5      Wednesday August 20      Northleach to Cirencester      15.1 miles**

**LEADER: Kevin Parry**

**Maps: L163 or E OL45/169**

**Today's Theme :      His mercy is on those who fear him**

"Today's walk boasts fantastic scenery, exquisite Cotswold villages, ancient Churches, and a chance to trample with nature. This morning, we will stroll through some picturesque settlements before arriving at an ancient Roman Villa. You will have the chance to witness the structure briefly, though for a closer look you will have to pay. After a brief uphill period through the woods, we will stroll down to lunch at the Seven Tuns Inn – the food here is fantastic. The afternoon will be spent mostly making our way downhill and joining up with the 'Monarch's Way' recreational path, which follows the river Churn all the way to Cirencester. If it is/has been raining, the ground is likely to become wet by the riverside; we are walking through a flood plain. Please Note we will cross over **very busy roads** today"

Time	Miles	Location	Grid Ref
07:00		Rise	
07:30		Breakfast	
08:40	0	Westwood Community Centre, Northleach	SP119143
09:00 - 10:15	0.7	EUCCHARIST: Ss Peter & Paul, Northleach	SP111146
11:30 - 11:50	3.4	PRAYERS: St Michael's, Yanworth	SP079139
13:25 - 13:45	6.6	PRAYERS: St Andrew's, Chedworth	SP052122
13:50 - 14:50	6.7	LUNCH: Seven Tuns, Chedworth	SP052120
16:30 - 16:50	10.5	PRAYERS: All Saints, North Cerney	SP019079
17:50 - 18:10	12.9	PRAYERS: St Mary Magdalene, Baunton	SP021047
19:00	15.1	ARRIVE: St Peter's RC Church Cirencester	SP022016

**About the lunch pub:** The Pub stop is fantastic. Lots of room, gorgeous indoor and out, plus if it is raining the landlord will put us all in a separate skittles room. Landlord happy for us to eat own sandwiches on the premises, provided that, as normal, about a quarter to a third order food and everyone buys a drink. Kevin says the food is wonderful and he will be encouraging you to place your orders the night before.

**Addresses:** Lunch: The Seven Tuns, Queen Street, Chedworth, Cirencester, GL54 4AE  
Hall: St Peter's RC Church, 7 St Peter's Road, GL7 1RE

**A&B Pilgrimage History : None.** Northleach, Chedworth, Cirencester: the pilgrimage has never visited any of these places before.



**DAY 6                      Thursday August 21                      Rest Day in Cirencester**

10:00                      EUCHARIST : in hall

**Day 7                      Friday August 22                      Cirencester to Malmesbury                      17.2 miles**

**LEADER: Maurice Hickman**

**Maps: L163/173 or E169/168**

**Today's Theme :                      The Almighty has done great things for me**

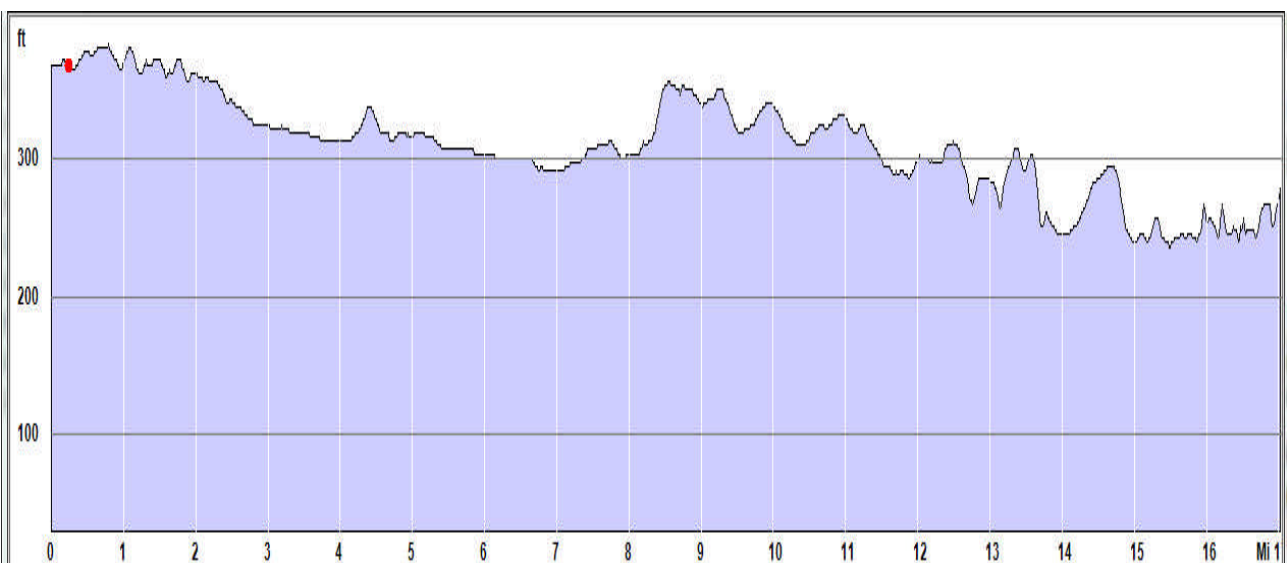
"Most of the morning walk is along very minor roads except for the last mile before the lunchtime pub. Three real ales were being served when I visited. In the afternoon we walk on about half a mile of the Thames Path before taking to the road as far as Minety. One point of interest is that a member of George Washington's family is buried in Garsdon churchyard. No hills to speak of were encountered in the walk - a pleasant relief for some!" Yes, over a 17 mile walk, you can have 700 feet of ascent without noticing it!

Time	Miles	Location	Grid Ref
07:00		Rise	
07:30		Breakfast	
09:00 - 10:00	0	EUCHARIST: St Peter's RC Church Cirencester	SP022016
11:25 - 11:45	3.6	PRAYERS: All Saints, Shorcote	SU024967
12:15 - 13:15	5	LUNCH: Baker's Arms, Somerford Keynes	SU019954
13:25 - 13:45	5.2	PRAYERS: All Saints, Somerford Keynes	SU016955
15:10 - 15:30	8.8	PRAYERS: St Leonard's, Minety	SU009912
17:15 - 17:20	13.5	DIY PRAYERS: All Saints, Garsdon	ST967878
17:55 - 18:15	14.6	PRAYERS: Zion Chapel Baptist Church, Lea	ST958865
19:15	17.2	ARRIVE: Malmesbury URC Church	ST929874

**About the lunch pub:** We may eat our rolls outside.

**Addresses:**                      Lunch: Bakers Arms, Cotswold Water Park, GL7 6DN  
    Hall: URC Church, West Street, SN16 0AR

**A&B Pilgrimage History :** A third consecutive day of 100% virgin territory for the pilgrimage. You would have thought that we would have visited Malmesbury before, but we haven't!



**DAY 8      Saturday August 23      Malmesbury to Wootton Bassett      14.7 miles**

**LEADER: Susan & Michael McCabe**

**Maps: L173 or E168/169**

**Today's Theme :      Holy is His name**

"This day's walk follows a pleasant rural route passing through small villages and farmland in the morning and with fine views in the afternoon." And we get a lie-in this morning - quite appropriate since in the outside world it is the weekend!

Time	Miles	Location	Grid Ref
07:30		Rise	
08:00		Breakfast	
09:30	0	DEPART: Malmesury URC Church	ST929874
09:40 - 10:40	0.1	EUCHARIST: Malmesbury Abbey	ST932874
11:45 - 12:05	2.4	PRAYERS: St. Giles', Lea	ST957862
13:10 - 14:10	5.3	LUNCH: The Volunteer Inn, Great Somerford	ST961827
14:25 - 14:45	5.7	PRAYERS: St. Peter and St. Paul, Great Somerford	ST964831
16:25 - 16:45	9.4	PRAYERS: St. Michael and All Angels, Brinkworth	SU013844
18:15	13.3	M4	SU050836
18:50	14.7	ARRIVE: Wootton Bassett Methodist Church	SU065824

**About the lunch pub:** The helpful landlord is happy for us to eat our rolls, as long as we are discreet - don't let the other customers see! The food is good and there is plenty of room with a garden and skittle alley. The landlord is getting in extra staff to serve us and would like us to order our food in advance.

**Addresses:**  
 Lunch: The Volunteer Inn, Great Somerford, SN15 5EL  
 Hall: Methodist Church, Rope Yard, High Street, SN4 7BS

**A&B Pilgrimage History :** It's yet another day when this year's zigzag pilgrimage avoids crossing the route of any earlier pilgrimage.



**DAY 9      Sunday August 24      Wootton Bassett to Chippenham      14.1 miles**

**LEADER: Sue & Fred Adilz**

**Maps: L173 or E169/156**

**Today's Theme :      He has scattered the proud of heart**

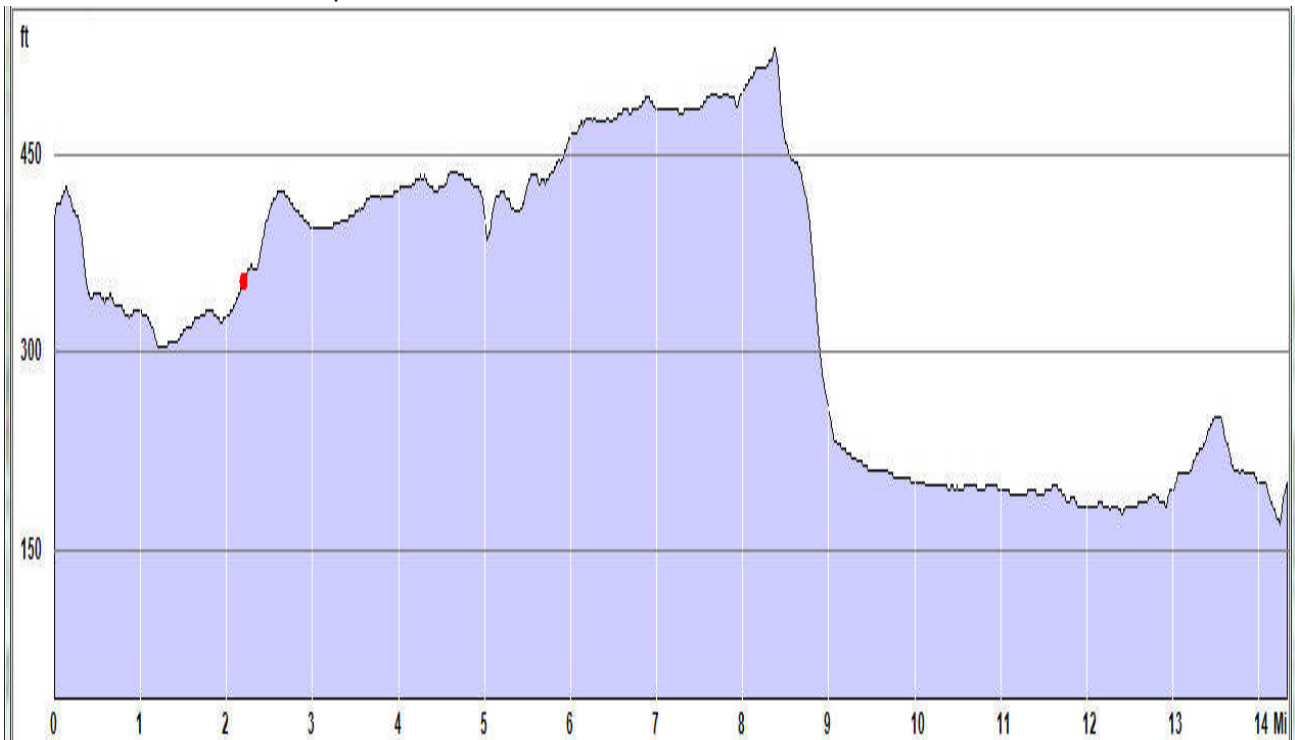
Today's walk skirts RAF Lyneham - watch out for Hercules Transport Aircraft. We get splendid views of the M4, the Great Western Railway and parts of yesterday's walk, as we do the zag to yesterday's zig. We should arrive at the church whose hall we are staying in just in time for Evensong.

Time	Miles	Location	Grid Ref
07:00		Rise	
07:30		Breakfast	
08:00	0	(HOLY COMMUNION: St Bartholomew's, Wootton Bassett )	SU066825
09:00 - 10:00	0	EUCCHARIST: Wootton Bassett Methodist Church	SU065824
11:30 - 11:50	3.7	PRAYERS: St Giles', Tockenham	SU040794
13:05 - 13:25	6.6	PRAYERS: St Mary the Virgin, Bradenstoke	SU001794
13:30 - 14:30	6.8	LUNCH: The Cross Keys, Bradenstoke	ST999795
14:45 - 15:05	7	PRAYERS: The Abbey Ruins, Bradenstoke	ST996791
16:05 - 16:10	9.3	DIY PRAYERS: St John the Baptist, Foxham	ST976773
17:00 - 17:20	11.5	PRAYERS: Chapel opposite Kellaways Mill Farm, Maud Heath's Causeway	ST948757
18:30 - 19:30	14.1	EVENSONG: St Andrew's, Chippenham	ST924733
19:30	14.1	ARRIVE: St Andrew's, Chippenham	ST924733

**About the lunch pub:** We do have permission to eat our own rolls outside, probably. Listen out for confirmation.

**Addresses:** Lunch: Cross Keys, Bradenstoke, SN15 4EL  
Hall / Evensong: St Andrews Church, Market Place, SN15 3HT

**A&B Pilgrimage History :** Entering Chippenham, we are briefly back on familiar territory. We went through Chippenham in the late morning of a day of the Hereford Pilgrimage, 1994, stopping for RC prayers in the Church of the Assumption.





**DAY 10      Monday August 25      Chippenham to Devizes      13.8 miles**

**LEADER: Aidan & Bridget Simons**

**Maps: L173 or E156/157**

**Today's Theme :      He has filled the hungry with good things**

"A canal at either end and hills in the middle! We leave Chippenham and join the under-restoration Wilts and Berks Canal heading south. We then climb over the hills to drop into Bromham for lunch, before crossing flat market gardens and pastures via Rowde to join the Kennet and Avon at the foot of Caen Hill Locks. From here it's uphill all the way to Devizes! Because of the distribution of potential lunch pubs, today's Eucharist is after lunch in the impressive parish church of St Nicholas at Bromham."

Time	Miles	Location	Grid Ref
07:00		Rise	
07:30		Breakfast	
09:00	0	DEPART: St Andrew's, Chippenham	ST922732
09:55	2.5	Pewsham Locks	ST936710
10:20	3.6	Leave old canal	ST927695
11:30 - 11:50	5.6	PRAYERS: St Anne's, Bowden Hill	ST937679
12:40	7.6	A3102 at Westbrook	ST955656
13:05 - 14:20	8.3	LUNCH: The Greyhound, Bromham	ST963653
14:30 - 15:30	8.5	EUCCHARIST: St Nicholas', Bromham	ST963651
16:30 - 16:50	10.7	PRAYERS: St Matthew's, Rowde	ST977626
17:10	11.7	Footbridge over Canal	ST968616
18:10	13.8	ARRIVE: St Joseph's First School, Devizes	ST999616

**About the lunch pub:** Big garden, sarnies OK in garden, marquee in case of rain (or wedding!).

**Addresses:** Lunch: The Greyhound, High Street, Bromham, SN15 2HA  
Hall: St Joseph's First School, St Joseph's Place, Devizes SN10 1DD

**A&B Pilgrimage History :** Having crossed the 1994 route in Chippenham, we then cross the route of the 1986 Wessex Walk in Devizes: we stayed overnight in the Corn Exchange.



**DAY 11                      Tuesday August 26                      Rest Day in Devizes**

10:00                      EUCHARIST: in hall

**DAY 12                      Wednesday August 27                      Devizes to Pewsey                      16.2 miles**

**LEADER: Mark Yeomans                      Maps: L173 or E157/130**

**Today's Theme :**                      **He has helped His servant Israel in remembering His mercy**

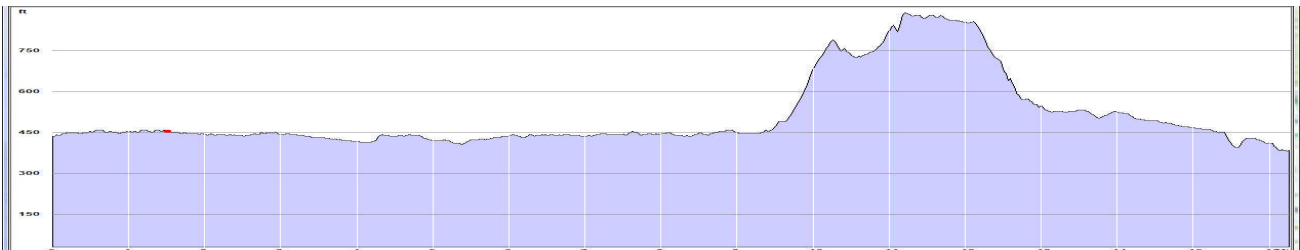
"Well rested, we start the final section of the pilgrimage. Today we head east, and before lunch cross a boundary which tells us that we are nearly home. Between the prayer stops at All Cannings and Stanton St. Bernard we cross into the Salisbury Diocese. It is a day of two roughly equal halves. The morning route follows the Kennet & Avon canal with a few deviations for prayers. We also cut out some of the loops in the canal which follows the contour of the terrain. After lunch we take to the hills to the north to get a better view of the Vale of Pewsey, and we have a chance to consider the Neolithic people who lived, worshipped and are buried on these hills. The last church we visit has a rather fine example of a modern, stained glass, cross hanging over the altar."

Time	Miles	Location	Grid Ref
07:00		Rise	
07:30		Breakfast	
09:00 - 10:00	0	EUCHARIST: St Joseph's Devizes	ST999616
11:05	3.1	Horton Bridge	SU039632
12:10 - 12:30	5.5	PRAYERS: All Saints, All Cannings	SU069615
13:10 - 13:15	7.2	DIY PRAYERS: All Saints, Stanton St Bernard	SU091623
13:45 - 14:45	8.3	LUNCH: The Barge, Honeystreet	SU100616
15:10 - 15:30	9.2	PRAYERS: All Saints, Alton Priors	SU109621
16:15 - 16:20	10.5	DIY PRAYERS: Knapp Hill	SU116637
17:30 - 17:50	12.9	PRAYERS: St Nicholas', Huish	SU144637
18:25 - 18:30	14	DIY PRAYERS: Holy Trinity, Oare	SU156629
19:15	16.2	ARRIVE: Bouverie Hall, Pewsey	SU162601

**About the lunch pub:** It looks like we will be able to eat our own rolls - but only inside the marquee in the garden. Listen out for confirmaiton.

**Addresses:**                      Lunch: The Barge Inn, Honeystreet, SN9 5PS  
    Hall: Bouverie Hall, North Street, SN9 5ES

**A&B Pilgrimage History :** Lunch is at a pub we visited in 1986, and the first prayer stop after lunch is at a church we also visited that year. The day in question was a 22.4-miler from Marlborough to Devizes, with lunch being reached after 10.3 miles including Knap Hill. After lunch, instead of following our 2008 easy low way to Devizes, the route looped north over some more hills. Those were the days!



**DAY 13**                      **Thursday August 28**                      **Pewsey to Amesbury**                      **15.3 miles**

**LEADER: Bruce Matheson**

**Maps: L173/188 or E157/130**

**Today's Theme :**                      **My spirit rejoices in God my saviour**

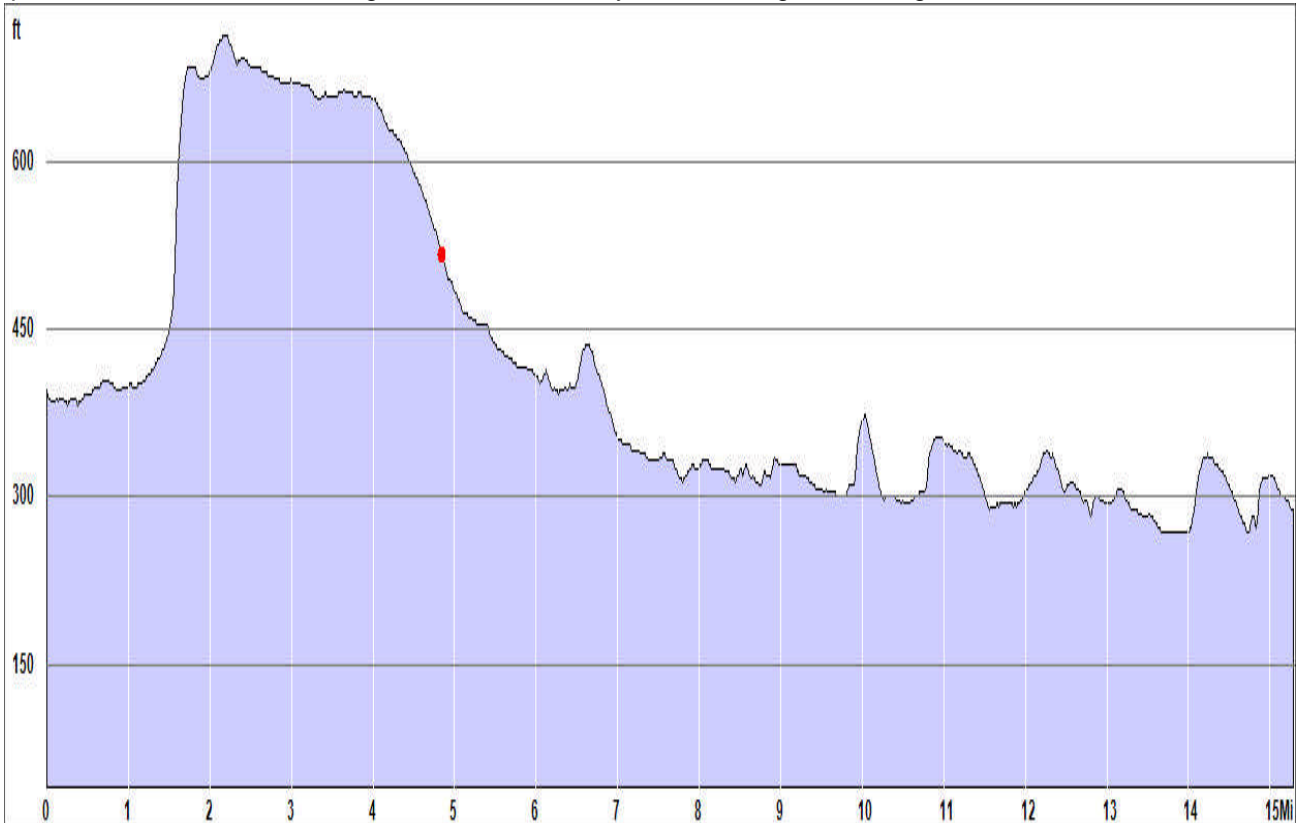
We climb past the Pewsey White Horse, then head across downland to lunch. After that we stick close to the bottom of the valley of the Avon, apart from a smallish hill at the end.

Time	Miles	Location	Grid Ref
07:00		Rise	
07:30		Breakfast	
08:55	0	DEPART: Bouverie Hall, Pewsey	SU162601
09:00 - 10:00	0	EUCHARIST: Pewsey Methodist Church	SU163601
10:35	1.6	Pewsey White Horse	SU170581
13:10 - 14:10	7.9	LUNCH: The Swan Inn Enford	SU142514
14:55 - 15:15	9.4	PRAYERS: All Saints Fittleton	SU145495
17:00 - 17:20	13.7	PRAYERS: St Leonard's, Bulford	SU165437
18:00	15.3	ARRIVE: Christ the King RC School, Amesbury	SU154417

**About the lunch pub:** Rolls to be eaten outside. This is another day when we will be trying to collect the main meal orders the evening before.

**Addresses:**                      Lunch: The Swan Inn, Long Street, Enford, SN9 6DD  
   Hall: Christ the King Catholic School, Earls Court Road, SP4 7LX

**A&B Pilgrimage History :** Back into pilgrimage terra incognita; never been to Pewsey or Amesbury or points in between, but we did get close to Amesbury when visiting Stonehenge in 1978 and 1999.



**DAY 14**                      **Friday August 29**                      **Amesbury to Salisbury**                      **13 miles**

**LEADER: Peter Whipps**

**Maps: L184 or E130**

**Today's Theme :**                      **As it was in the Beginning is Now and Ever shall be**

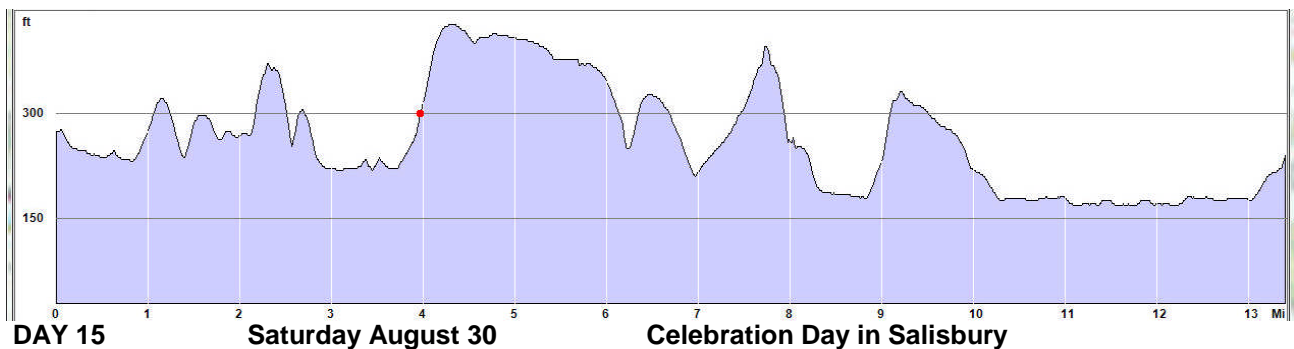
Another downland walk leads us via Old Sarum, the site of the original Salisbury Cathedral, to our destination city. We pass our hall on the way into the present day Cathedral (consecrated in 1258) but don't have time to stop, as we need to allow ample time to gather and process into the Cathedral for Evensong.

<b>Time</b>	<b>Miles</b>	<b>Location</b>	<b>Grid Ref</b>
07:00		Rise	
07:30		Breakfast	
09:00	0	Christ the King RC School, Amesbury	SU154417
09:15 - 10:15	0.4	EUCCHARIST: St Mary and St Melor, Amesbury	SU151414
11:30 - 11:50	2.9	PRAYERS: St. Andrew's, Great Durnford	SU135383
12:00 - 13:00	3.2	LUNCH: Black Horse Inn, Great Durnford	SU134379
14:50 - 15:10	7.3	PRAYERS: Old Sarum	SU137326
15:55 - 16:15	8.9	PRAYERS: St Michael and All Angels' Church, Bemerton Heath	SU124315
16:25	9.5	Bemerton Methodist Church	SU125307
17:30 - 18:50	11.2	EVENSONG AND SERVICE OF ARRIVAL: Salisbury Cathedral	SU142294
19:30	13	ARRIVE: Bemerton Methodist Church	SU125307

**About the lunch pub:** Assume that we do have permission to eat our rolls on the premises, unless there is an announcement to the contrary.

**Addresses:**                      Lunch: Black Horse Inn, Great Durnford, SP4 6AY  
Hall: Bemerton Methodist Church, Roman Road, SP2 9BH

**A&B Pilgrimage History :** Salisbury has three times been a pilgrimage rest day (1978, 1991 and 1999) but never previously the pilgrimage destination. In both 1978 and 1999 we headed North out of Salisbury via Old Sarum to Great Durnford for prayers in St Andrews, and in 1999 we had lunch in the Black Horse.



19:00                      EUCHARIST & CELEBRATION MEAL in hall                      SU125307

**DAY 16**                      **Sunday August 31**                      **Journey Home**

08:00                      Rise  
08:30                      Breakfast  
10:00                      DEPART on coach or by own means