

## The Arundel Pilgrimage 2015

# ROUTE CARDS

Apart from their interest and information for each day's walk, these route cards are your lifeline in an emergency. **Carry them with you at all times.** (You may want to remove the staple and only carry the sheet you need each day). If you go astray and cannot see the way, the route cards will tell you where we are going and indicate an outline of our itinerary and may help you locate any public transport if you use it in conjunction with the alternative transport list. It is a good idea to take a map case with you to keep your route cards in, together with leaflets etc. that you may pick up at churches along the way, even if you do not carry a map.

**Timings are correct at time of publication but subject to change.**

Summary of Route			Distance		Ascent
			Km	Miles	Metres
Day 1	Sat Aug 15	Chertsey to Send	19.5	12.1	40
Day 2	Sun Aug 16	Send to Wonersh	19.3	12.0	370
Day 3	Mon Aug 17	Wonersh to Dorking	25.6	15.9	550
Day 4	Tue Aug 18	Dorking to Redhill	18.0	11.2	490
Day 5	Wed Aug 19	Redhill to Worth Abbey	24.3	15.1	270
Day 6	Thu Aug 20	Rest Day in Worth Abbey	-	-	-
Day 7	Fri Aug 21	Worth Abbey to Lindfield	26.0	16.2	440
Day 8	Sat Aug 22	Lindfield to Uckfield	20.0	12.4	250
Day 9	Sun Aug 23	Uckfield to Hailsham	24.2	15.0	290
Day 10	Mon Aug 24	Hailsham to Seaford	24.3	15.1	470
Day 11	Tue Aug 25	Seaford to Brighton	22.3	13.9	350
Day 12	Wed Aug 26	Rest Day in Brighton	-	-	-
Day 13	Thu Aug 27	Brighton to Upper Beeding	20.9	13.0	420
Day 14	Fri Aug 28	Upper Beeding to Storrington	14.1	8.8	180
Day 15	Sat Aug 29	Storrington to Arundel	12.5	7.8	210
Day 16	Sun Aug 30	Journey Home	-	-	-
Totals			251.5	156.3	4290

**Contacting the pilgrims.** To help pilgrims to join us on any particular day we have given the address for the hall where we are staying. These are, however, not postal addresses for contacting the pilgrimage, as we do not know whether anybody will be collecting the mail. The best way to contact us is to use the emergency phone numbers given at the top of each of these pages (albeit the coverage may be poor in some areas) or the email address at the foot of each page or via the web site:

[www.thepilgrims.org.uk](http://www.thepilgrims.org.uk)

**DAY 1                      Saturday August 15                      Chertsey to Send                      Miles**  
**12.1**

**Theme**  
*Being welcomed into community, choosing time apart, choosing to be pilgrims, choosing the Lord*

**LEADER: Caroline Sanders                      Maps: 160 and 145**

The first walk of the pilgrimage is an undemanding route that takes us, for most of the way, along the the River Wey Navigation Canal. There are no hills! It will be a gentle start to our pilgrimage with pleasant scenery including a beautiful view of Newark Priory at an afternoon prayer stop. There is The Queen's Head public house in Weybridge for our lunch and we pass The Anchor in the afternoon.

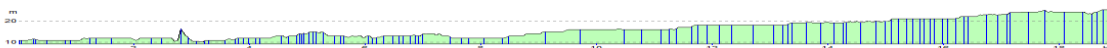
*Rise time and breakfast time will be announced the night before.*

Times	Km	Miles	Location	Grid Ref
09:30 - 11:00	0	0	REGISTRATION: St Peter's, Windsor Street,Chertsey, KT16 8AT.	TQ042670
11:00 - 12:00	0	0	INDUCTION SERVICE: St Peter's, Windsor Street, KT16 8AT.	TQ042670
12:10 - 12:30	0.3	0.19	PRAYERS: Chertsey Abbey Grounds.	TQ043672
13:35	5.1	3.17	ARRIVE: The Queen's Head, Weybridge.	TQ071647
13:35 - 14:35	5.1	3.17	LUNCH: The Queen's Head, Weybridge.	TQ071648
14:40 - 14:50	5.3	3.29	DIY PRAYERS: St James' Church, Weybridge, KT13 8DN.	TQ072648
16:00	10.5	6.52	Parvis Wharf Boatyard, KT14 6LE.	TQ055612
16:30	12.7	7.89	Anchor Public House, Pyrford, GU23 6QW.	TQ053593
17:20 - 17:40	15.5	9.63	PRAYERS: Newark Lock nr. Priory Remains.	TQ042575
18:35	19.5	12.1	ARRIVE: Lancaster Hall, Send.	TQ022558

**About the lunch pub:** We cannot eat own sandwiches in the public house but it may be all right in the garden. There is a full range of bar meals available and an excellent sandwich bar a few yards further on if preferred.

**Addresses**      Lunch: The Queens Head, 1 Bridge Road, Weybridge, KT13 8XS Tel 01932839820  
                       Hall: St Mary's Rooms, Lancater Hall, 28 Send Road, Woking, GU23 7ET.

**A&B Pilgrimage History :**The pilgrimage will be passing through some well-trodden territory this year, but this does not include today. We last passed through the centre of Chertsey on the Walsingham I pilgrimage in 1977! The Anchor in Pyrford featured on the route cards on the Birthdays pilgrimage in 1985 (but it wasn't the lunch stop then either) which was another anniversary bash, staying within the diocese. It appears that we have never been to Send.



In emergency contact: John C 07866 971623 or Ceri 07843 055308 or Clare 07977 078889

**DAY 2**      **Sunday August 16**      **Send to Wonersh**      **Miles**  
12.0

**Theme**

*Mary; mother, disciple, companion of Christ. The Holy Family as community.*

**LEADER: Susan Adilz**

**Maps: 145**

Today we make our way to St Mary's Church in Send, where we leave the Wey Navigation and head towards the North Downs. We cross the A3 and climb slowly through agricultural land. On our way to Clandon, Send Prison is in the trees to our left. After lunch, we pass Clandon House and climb through the woods to Newland's Corner, where views over Surrey stretch before us. The undulating afternoon walk takes us first to St Martha's, then skirts around Chilworth, past old gun powder works, then over Blackheath commons to St John's Seminary, a very pretty route, but easy to take a wrong turn and get lost! As the Monks are out of sight it is permissible to slip in and out of Vespers.

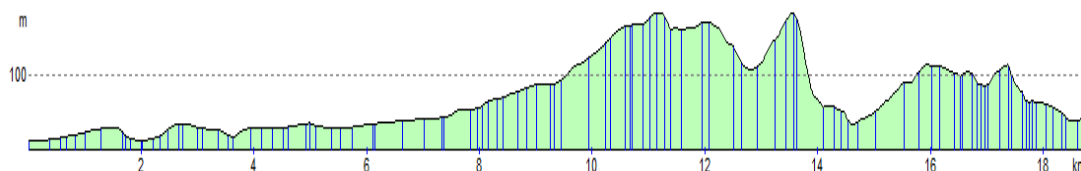
*Rise time and breakfast time will be announced the night before.*

Times	Km	Miles	Location	Grid Ref
08:50 - 09:50	0	0	PILGRIM MASS: Feast of Assumption: Lancaster Hall, Send.	TQ022558
09:50	0	0	DEPART: Lancaster Hall, Send.	TQ022558
10:30 - 11:30	2.1	1.3	PARISH ANGLICAN EUCHARIST: St Marys, Send, GU23 7JN.	TQ018544
12:10	4.8	2.98	End of Burntcommon Lane.	TQ040545
12:35 - 12:40	6.3	3.91	DIY PRAYERS: View of Send Prison.	TQ046537
13:05	8.1	5.03	ARRIVE: Onslow Arms, West Clandon.	TQ045525
13:05 - 14:15	8.1	5.03	LUNCH: Onslow Arms, West Clandon.	TQ045525
14:35 - 14:40	9.3	5.78	DIY PRAYERS: St Peter and St Paul, West Clandon.	TQ044513
15:20 - 15:25	11.7	7.27	Newlands Corner.	TQ043492
16:05 - 16:25	14.1	8.76	PRAYERS: St Martha's Church, St Martha's Hill, GU4 8PZ.	TQ027483
17:10	16.7	10.4	Blackheath War Memorial.	TQ035464
17:30 - 18:00	17.1	10.6	MONASTIC VESPERS: St Augustine's Abbey, Chilworth, GU4 8QR.	TQ032465
18:15 - 19:00	17.5	10.9	PARISH CHORAL EVENSONG: St Martins, Blackheath.	TQ032466
19:30	19.3	12	ARRIVE: St John's Seminary, Wonersh.	TQ025451

**About the lunch pub:** The pub is a popular restaurant on a Sunday and it will be very busy. Pilgrims are advised to eat their own rolls in the garden (we have permission), as the pub cannot guarantee to serve full meals within the hour unless they are pre-ordered the night before. Alternatively, continue up to St Peter & St Paul, West Clandon and eat them in the porch. Clandon House (NT) nearby has a coffee shop 1/4 mile walk from the car park by the church.

**Addresses**      Lunch: The Onslow Arms, The Street, West Clandon, GU4 7TF, 01483222447  
Hall: St John's Seminary, Cranleigh Road, Wonersh, Guildford GU5 0QX.

**A&B Pilgrimage History:** Pilgrims have visited St Martha's on The Pilgrim's Way Pilgrimage 1976, The Winchester Pilgrimage 2005 and on The Lastingham Pilgrimage Reunion in Guildford 2002. : On St Augustine's Pilgrimage 1997, pilgrims visited St Augustine's Abbey in Ramsgate (by Pugin). The Monks relocated to Chilworth in 2001. Pilgrims visited Chilworth Priory (now St Augustine's Abbey) for prayers on the Lastingham Reunion 2002 in Guildford.



In emergency contact: John C 07866 971623 or Ceri 07843 055308 or Clare 07977 078889

**DAY 3      Monday August 17      Wonersh to Dorking      Miles**  
15.9

**Theme**

*Encountering Jesus. The enthusiasm of the new apostles. Jesus' followers as community.*

**LEADER: John & Louise Chenery**

**Maps: 145 and 146**

Today we continue our journey through the Surrey Hills, an area of outstanding natural beauty (AONB). Before long, we are venturing across part of Blackheath again and if we have not got lost, we emerge in the village of Farley Green and pray in the unusual St Michael's "barn church". We then traverse rolling agricultural land with views of the North Downs to our north, to lunch at Sutton Abinger. In the afternoon, we head south, via prayers in Holmbury St Mary, to pick up the Greensand Way that takes us over Leith Hill, the highest point in South East England. If you climb to the top of the tower, which is 250 years old this year, you are over 1000 feet high. After that, it is downhill all the way to Dorking.

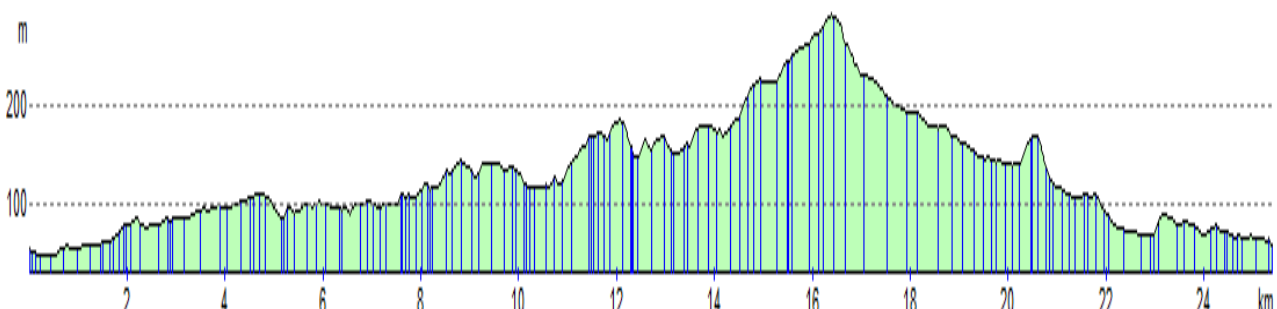
*Rise time and breakfast time will be announced the night before.*

Times	Km	Miles	Location	Grid Ref
09:00 - 10:00	0	0	RC MASS: St John's Seminary, Wonersh.	TQ025451
10:00	0	0	DEPART: St John's Seminary, Wonersh.	TQ025451
11:20 - 11:40	4.4	2.73	PRAYERS: St Michael's, Farley Green.	TQ061452
13:15	10.4	6.46	ARRIVE: The Volunteer, Sutton Abinger.	TQ105460
13:15 - 14:15	10.4	6.46	LUNCH: The Volunteer, Sutton Abinger.	TQ105460
15:10 - 15:30	12.7	7.89	PRAYERS: St Mary's, Holmbury St Mary.	TQ109444
16:45 - 17:05	16.7	10.4	VIEWPOINT: Leith Hill Tower.	TQ139431
19:15	25.6	15.9	ARRIVE: Christian Centre, Dorking.	TQ165495

**About the lunch pub:** The Volunteer is used to busy lunchtimes and especially since it is a Monday, they should be able to cope with us. Indoors the bar area will be reserved for us but we are free to sit in the extensive garden area if we prefer. We may eat our own sandwiches in one particular area outside that someone will specify, on condition that we buy a drink.

**Addresses**      Lunch: The Volunteer, Water Lane, Sutton Abinger, RH5 6PR 01306730985  
Hall: Dorking Christian Centre, Church Street, Dorking RH4 1DW.

**A&B Pilgrimage History:** We have stayed in St John's Seminary once previously: on the Evesham pilgrimage 1983. We climbed Leith Hill in 1977 and on the 1982 Papal Pilgrimage.



In emergency contact: John C 07866 971623 or Ceri 07843 055308 or Clare 07977 078889

**DAY 4**

**Tuesday August 18**

**Dorking to Redhill**

**Miles**

11.2

**Theme**

*Pentecost and the early communities of believers. The persecuted Church.*

**LEADER: Francis O'Sullivan**

**Maps: 146**

We cross the Mole at Pixham Mill to climb verdant Box Hill before joining the ancient Pilgrims' Way. We descend for lunch at the Dolphin in Betchworth in whose church they filmed some of Four Weddings and a Funeral. We climb again after lunch to enjoy views out over much of the diocese before a welcome descent into Redhill and St Josephs.

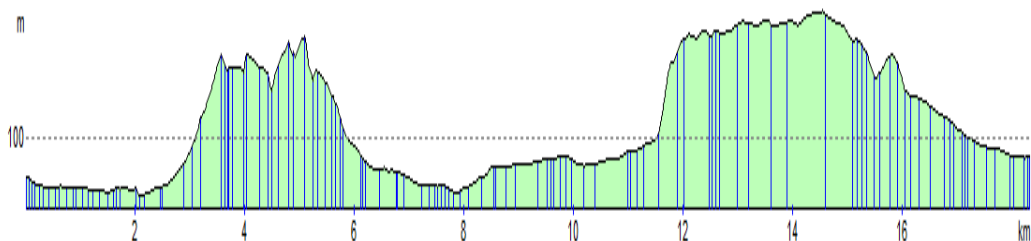
*Rise time and breakfast time will be announced the night before.*

Times	Km	Miles	Location	Grid Ref
09:25	0	0	DEPART: Christian Centre, Dorking.	TQ165495
09:30 - 10:30	0.1	0.06	EUCCHARIST: St Martins Church, Dorking, RH4 1DW.	TQ165495
11:00 - 11:20	1.7	1.06	PRAYERS: St Mary's Church, Pixham.	TQ176503
13:00	7.4	4.6	ARRIVE: The Dolphin Public House, Betchworth.	TQ211497
13:00 - 14:00	7.4	4.6	LUNCH: The Dolphin Public House, Betchworth.	TQ211497
14:10 - 14:30	7.5	4.66	PRAYERS: St Michael's Church, Betchworth, RH3 7DW	TQ210497
15:10 - 15:30	9.5	5.9	PRAYERS: St Mary the Virgin, Buckland, RH3 7DE.	TQ221508
17:05	15.1	9.38	Gatton Park, Wray Lane, Redhill.	TQ264523
17:50	18	11.2	ARRIVE: St Joseph's RC Hall.	TQ282512

**About the lunch pub:** The Dolphin, named after the French King's son (The Dauphin), does not allow patrons to eat their own sandwiches. However, there is a bench across the road by St Michael's Church where you can shelter in the event of rain. There is also a public green space with more benches that we shall pass just before lunch 5 minutes away.

**Addresses** Lunch: The Dolphin, The Street, Betchworth, RH3 7DW. 01737842288  
Hall: St Joseph's RC Hall, 122 Ladbroke Road, Redhill, Surrey RH1 1LF.

**A&B Pilgrimage History:** This is our 5th stay somewhere in Dorking, after 1976, 1977, 1982 and 2005 Winchester, but our first in the Christian Centre.



In emergency contact: John C 07866 971623 or Ceri 07843 055308 or Clare 07977 078889

**DAY 5**      **Wednesday August 19**      **Redhill to Worth Abbey**      **Miles**  
15.1

**Theme**

*All are welcome in the Kingdom of God. Exploring different descriptions of the Kingdom of God.*

**LEADER: Maurice Hickman**

**Maps: 134 and 135**

Coming out from Redhill, we soon ascend a small hill at the top at Redhill Common. From here, there is a magnificent view to the south including the spire of St. John the Evangelist Church. Apart from this one hill, the remaining walk is smooth but rises steadily to Worth at the end of the day. A highlight of the walk after lunch is a visit to the Latvian Chapel at the rear of Rowfant House that is probably a first for the Pilgrimage.

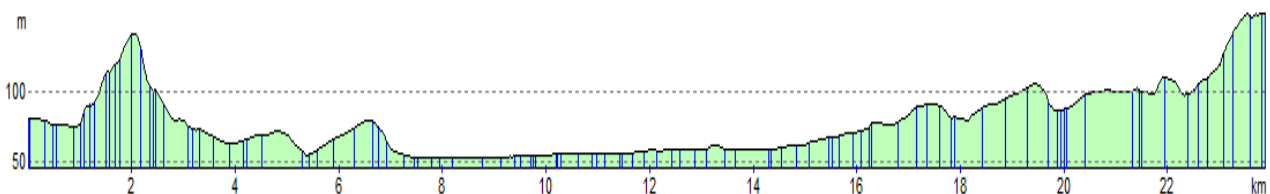
*Rise time and breakfast time will be announced the night before.*

Times	Km	Miles	Location	Grid Ref
09:00 - 10:00	0	0	RC MASS: St Joseph's Redhill.	TQ282511
10:35 - 10:40	2	1.24	DIY PRAYERS: Redhill Common view point.	TQ273497
10:55 - 11:15	2.4	1.49	PRAYERS: St John the Evangelist, Redhill, RH1 6QA.	TQ274493
13:00	9.7	6.03	ARRIVE: The King's Head, Horley.	TQ287433
13:00 - 14:00	9.7	6.03	LUNCH: The King's Head, Horley.	TQ287433
14:10 - 14:30	10.2	6.34	PRAYERS: St Francis Church, Horley, RH6 9AY.	TQ289429
15:30 - 15:35	14.6	9.07	DIY PRAYERS: St Bartholomews, Burstow, RH6 9RG.	TQ312413
17:05 - 17:25	20.1	12.5	PRAYERS: Latvian Chapel, Rowfant House, RH10 4NG.	TQ326372
18:30	24.3	15.1	ARRIVE: Worth Abbey School.	TQ317343

**About the lunch pub:** We cannot eat our sandwiches on the premises but I am told they do great fish and chips. The public house has plenty of seating both inside and out. If people wish to eat their rolls provided it is a dry day there are plenty of benches the other side of the railway which is near the centre of town and only 5 minutes' walk away via a bridge or underpass.

**Addresses**      Lunch: The King's Head, 63 Balcombe Road, Horley, RH6 9HY. 01273783417  
Hall: Worth Abbey School, Paddockhurst Road, Turners Hill, West Sussex, RH10 4SD.

**A&B Pilgrimage History:** Pilgrimage founder Bill Haynes was Parish Priest at Redhill for many years and so the RC church hall has been the venue of many committee meetings, most recently this January. It was also common practice for a pilgrimage coach to depart from Redhill when the walk started somewhere remote from the diocese. But we have only stayed in Redhill once before, in 1985.



In emergency contact: John C 07866 971623 or Ceri 07843 055308 or Clare 07977 078889

**DAY 6**      **Thursday August 20**      **Rest Day in Worth Abbey**      **Miles**  
0.0

**Theme**

*Benedictine Spirituality: Early monastic life and the rule of Benedict*

**LEADER:**

Worth Abbey is a Benedictine monastery, home to a community of Roman Catholic monks who follow the Rule of St Benedict. We are fortunate to be able to spend time in this sanctuary where the Gospel of Christ is expressed through a community life of prayer and service. Pilgrims are warmly invited to pray with the monastic community at any of the liturgies listed. You are advised to arrive at least five or ten minutes before the times published. On a more practical note pilgrims will be pleased to learn that there are laundry facilities on site.

*Rise time and breakfast time will be announced the night before.*

<b>Times</b>	<b>Km</b>	<b>Miles</b>	<b>Location</b>	<b>Grid Ref</b>
	0	0	REST DAY: Worth Abbey	TQ317343
06.20	06.50		Matins	
06.50	07.30		(Personal Prayer/Lectio Divina)	
07.30	07.55		Lauds	
08.00	08.25		Mass in the Blessed Sacrament Chapel	
13.00	13.10		Midday Prayer	
17.00	17.30		(Personal Prayer/Lectio Divina)	
17.30	18.10		Community Concelebrated Mass	
18.10	18.45		(Personal Prayer/Lectio Divina)	
18.45	19.10		Vespers	

Any further activities arranged especially for the Pilgrims will be announced the night before.

About the lunch pub: A possible choice is the Cowdray Arms which is 0.9 miles from Worth Abbey.

**Addresses**

Lunch: On a rest day, pilgrims make their own arrangements.

Hall: Worth Abbey School, Paddockhurst Road, Turners Hill, West Sussex, RH10 4SD.

**A&B Pilgrimage History:** Surprisingly, the pilgrimage has never stayed at Worth Abbey and only passed through it in 1979 Canterbury II and 1981 St Wilfrid. But it is a familiar venue to many pilgrims who went to pilgrim Tony Brockman's profession as monk.

In emergency contact: John C 07866 971623 or Ceri 07843 055308 or Clare 07977 078889

**DAY 7**      **Friday August 21**      **Worth Abbey to Lindfield**      **Miles**  
16.2

**Theme**

*Communities: The importance of parish life, then and now.*

**LEADER: Michael and Jonny Gamble**

**Maps: 134 and 135**

Today's route is a relatively flat one cut nicely in half with the morning and the afternoon being very similar distances. The morning consists of walking mainly through woodlands and along a quiet country road until we reach our first prayer stop, before circumnavigating Ardingly Reservoir as we head to the lunch pub. In the afternoon, we head across country to Highbrook, walk alongside the famous Bluebell Railway line and then head into Lindfield following the River Ouse.

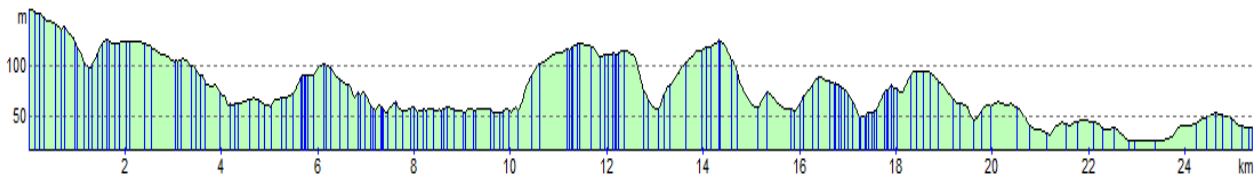
*Rise time and breakfast time will be announced the night before.*

Times	Km	Miles	Location	Grid Ref
08:25	0	0	DEPART: Worth Abbey School.	TQ317343
08:35 - 09:30	0.2	0.12	RC MASS: Worth Abbey Church.	TQ318342
11:00 - 11:05	6.1	3.79	DIY PRAYERS: St Mary's, Balcombe, RH17 6PA..	TQ307309
12:45 - 13:05	11.9	7.39	PRAYERS: St Peter's, Ardingly, RH17 6UR.	TQ339298
13:20	12.8	7.95	ARRIVE: The Ardingly Inn, Ardingly.	TQ347294
13:20 - 14:20	12.8	7.95	LUNCH: The Ardingly Inn, Ardingly.	TQ347294
15:05 - 15:25	15	9.32	PRAYERS: All Saints, Highbrook.	TQ361301
16:30 - 16:50	18.6	11.6	PRAYERS: St Giles' Church, Horsted Keynes, RH17 7AY.	TQ383285
18:40	26	16.2	ARRIVE: King Edward Hall, Lindfield.	TQ347252

**About the lunch pub:** It is in the centre of the village and boasts fine food and ale and it has a garden to the rear. We have no permission to eat our pilgrim rolls on the premises.

**Addresses**      Lunch: The Ardingly Inn, Street Lane, Ardingly, RH17 6UA. 01444892214  
Hall: King Edward Hall, 24 High Street, Lindfield, Haywards Heath RH16 2HH.

**A&B Pilgrimage History:** The pilgrims have prayed in St Peter's Church, Ardingly in 1979, 1981 and 1985 and passed through Horsted Keynes and Lindfield on 1987 Walsingham II.





In emergency contact: John C 07866 971623 or Ceri 07843 055308 or Clare 07977 078889

**DAY 8**      **Saturday August 22**      **Lindfield to Uckfield**      **Miles**  
12.4

**Theme**

*Communities: The importance of the wider church structure, then and now.*

**LEADER: Geoff Murray**

**Maps: 135**

In the morning, we follow the Sussex Ouse Valley Way through woodland and open pasture. There is some road walking about a mile through Newick. In the morning we hope to have a drink stop by Sheffield Park Station of the Bluebell Line Railway where you may hear some of the steam engines. Another feature of the drink stop is that I have chosen it because it is on the Greenwich Meridian. We then walk alongside the River Ouse for the first time. After lunch in Newick, the landscape is similar to that in the morning until we join a country lane about a mile before the edge of Uckfield. The walk is through very pretty, rolling country with no big hills. Apart from just over a mile, there is no road walking. In the afternoon, we pass through an area known for large numbers of wild deer. Keep your eyes open, you may see some.

*Rise time and breakfast time will be announced the night before.*

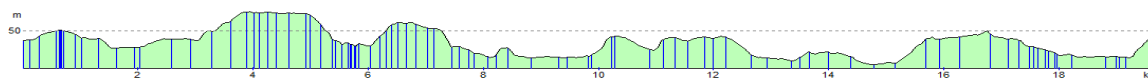
Times	Km	Miles	Location	Grid Ref
09:20	0	0	DEPART: King Edward Hall, Lindfield.	TQ347252
09:30 - 10:30	0.7	0.43	EUCCHARIST: All Saints Church, Lindfield, RH16 2HS.	TQ348258
12:30	9	5.59	Sheffield Bridge.	TQ405236
13:15	11.9	7.39	ARRIVAL: Newick.	TQ418212
13:15 - 14:15	11.9	7.39	LUNCH: The Bull, Newick.	TQ418212
14:30 - 14:50	12.5	7.77	PRAYERS: St Mary's Church, Newick, BN8 4JZ.	TQ421208
15:55	16.6	10.3	Beeches Place Farm.	TQ452208
16:45	20	12.4	ARRIVE: Church of St Philip Neri.	TQ473204
17:30 - 18:30	20	12.4	RC VIGIL MASS: Church of St Philip Neri.	TQ473204

**About the lunch pub:** There are four possible lunch stops in Newick. They are The Bull, The Royal Oak, The Crown Inn and the Newick Tandoori. The Cottage Bakery just before reaching The Bull is very good for supplementing a packed lunch to be eaten on the village green. Being a Saturday in August, the pub restaurants are very likely to be full. The Bull and The Royal Oak do not want people eating their own food on seats that could be filled by restaurant customers. The Crown Inn was less emphatic but not over enthusiastic.

**Addresses**      Lunch: The Bull, The Green, Newick, BN8 4LA, 01825722055  
The Crown, 22 Church Rd, Newick, BN8 4JX, 01825723293

Hall: Our Lady Immaculate & St Philip Neri, High Street, New Town, Uckfield, TN22 5DJ.

**A&B Pilgrimage History:** This is the first time the pilgrimage has ventured between Lindfield and Uckfield; new territory all day.



In emergency contact: John C 07866 971623 or Ceri 07843 055308 or Clare 07977 078889

**DAY 9**      **Sunday August 23**      **Uckfield to Hailsham**      **Miles**  
15.0

**Theme**

*The gift of the reformed and free church communities*

**LEADER: Helen and John Greenfield**

**Maps: 123**

This is a lovely day's walk, reasonably flat and predominately following the Wealdway. In the morning, we pass through the village of Framfield heading towards our lunch stop at East Hoathly. After lunch, we follow the Wealdway through Chiddingly onto the old traditional village of Hellingly. We then follow signs towards the Cuckoo Trail (a disused railway track) passing the closed Hellingly railway station and an old railroad bridge. There has been little change to the station since closure and it is the best preserved on the line, retaining its front and rear canopy. It is now a private residence. The Cuckoo Trail passes along the track bed past the platform that bushes now partly obscure and a fence for privacy. We then follow this trail into Hailsham and onto our rest at the Community Hall.

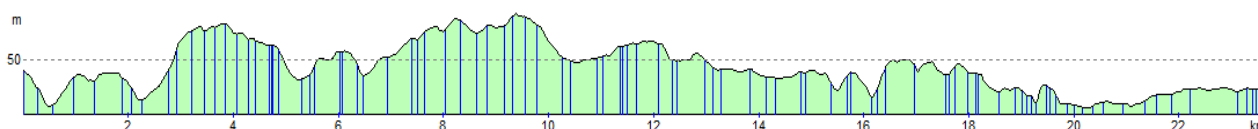
*Rise time and breakfast time will be announced the night before.*

Times	Km	Miles	Location	Grid Ref
09:05	0	0	DEPART: Our Lady Immaculate & St Philip Neri.	TQ473204
09:30 - 10:30	1.1	0.68	PARISH ANGLICAN EUCHARIST: Holy Cross, Uckfield, TN22 1BP.	TQ471214
11:40 - 12:00	4.9	3.04	PRAYERS : St Thomas a Becket, Framfield, TN22 5NH.	TQ495203
13:40	11.6	7.21	ARRIVE: The Forresters Public House, East Hoathly.	TQ520161
13:40 - 14:40	11.6	7.21	LUNCH: The Forresters Public House, East Hoathly.	TQ520161
14:50 - 15:10	11.7	7.27	PRAYER: East Hoathly Church, BN8 6EQ.	TQ520161
16:00 - 16:05	15.2	9.44	DIY PRAYERS: Chiddingly Church, BN8 6HE.	TQ544141
17:15 - 17:20	19.7	12.2	ROAD CROSSING: A267 (North Street).	TQ580130
17:40 - 18:00	20.5	12.7	PRAYERS : Hellingly Church, BN27 4EZ.	TQ581123
18:55	24.2	15	ARRIVE: Community Hall, Hailsham	TQ591096

**About the lunch pub:** A traditional CAMRA country public house serving Harvey's Best and all seasonal brews. Please note that the landlord does not allow us to eat our pilgrim rolls in the pub. There is a play area or the churchyard just before you reach the public house.

**Addresses**      The Forresters Public House, 6 South St, East Hoathly, BN8 6DS 01825840208  
Hall: Hailsham Community Hall, Vicarage Lane, Hailsham, East Sussex BN27 2AX.

**A&B Pilgrimage History:** Much of today's route is similar to the 1995 Martyrs' Pilgrimage day from Uckfield to Eastbourne but finishing at Hailsham makes it much shorter this time!



**DAY 10**      **Monday August 24**      **Hailsham to Seaford**      **Miles**  
 15.1

**Theme**

*New communities and new ways of being church.*

**LEADER: Bruce Matheson**

**Maps: 123**

There is an easy start on the Daffodil Way south to Polegate, then a bit of up and over the hillside to the scenic village of Alfriston. On the way, we will see the Long Man above us on the hillside. After lunch, it is onward down the Cuckmere River valley past the bird sanctuary. Another chalk figure adorns the hillside (this time it is a white horse). There is quite a nice public house at Exeat Bridge but we slog onward to the coastguard cottages and the sea. A sharp right turn leads up and over the headland with sweeping views of the Seven Sisters behind. A bizarre spiky platform in the scrubland seems to be a radio beacon. Seaford seafront is the next and last leg of the day past a Martello Tower, then it is a short dip into the town for the halls.

*Rise time and breakfast time will be announced the night before.*

Times	Km	Miles	Location	Grid Ref
08:55	0	0	DEPART: Hailsham Commity Hall.	TQ591096
09:00 - 10:00	0.2	0.12	EUCCHARIST: Hailsham Parish Church, BN27 1BL.	TQ591095
11:25 - 11:45	5.5	3.42	PRAYERS: St John's Church, Polegate, BN26 5BX.	TQ581046
12:35 - 12:40	8.6	5.34	DIY PRAYERS: St Peter ad Vincula, Folkington	TQ559037
13:55	13	8.08	ARRIVE: Old Smugglers, Alfriston	TQ520032
13:55 - 14:55	13	8.08	LUNCH: Old Smugglers, Alfriston	TQ520032
15:10 - 15:30	13.3	8.26	PRAYERS: St Andrew's Church, Alfriston, BN26 5TL.	TQ521030
16:50 - 17:00	18.6	11.6	Cuckmere Inn, Exeat Bridge, BN25 4AB.	TV513992
17:30	20.5	12.7	Coast Guard Cottages, Seaford Head	TV514976
18:45	24.3	15.1	ARRIVE: St Leonards Parish Hall, Seaford	TV483989

**About the lunch pub:** Ye Olde Smugglers Inn is a charming slice of old England. Set in the heart of the picturesque village of Alfriston. Built in 1358 and now home to good beer, great food and a warm and cosy vibe but best we do not eat our rolls on the premises.

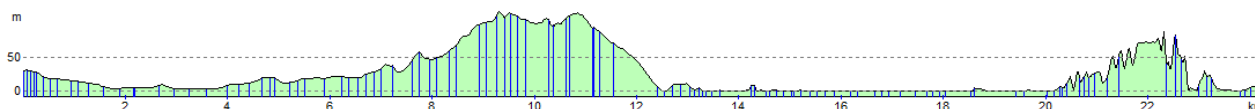
**Addresses**

Lunch: Ye Old Smugglers Inn, Waterloo Square, Alfriston, Polegate, East Sussex BN26 5UE. 01323 870241

Hall: St Leonards Parish Hall, Church Lane, Seaford, BN25 1HL.

also Cross Ways: Christian Worship Centre Steyne Road, Seaford, East Sussex, BN25 TV483988.

**A&B Pilgrimage History:** We previously stayed in Hailsham in 1981 and 1990 ST Richard's II. Folkington featured in 1981, 1995 and 2003 St Richard Anniversary, Alfriston in 1985 and 1997 St Augustine, while the Exeat Bridge is a regular pilgrimage crossing point.



In emergency contact: John C 07866 971623 or Ceri 07843 055308 or Clare 07977 078889

**DAY 11**      **Tuesday August 25**      **Seaford to Brighton**      **Miles**  
13.9

**Theme**

*Being a Christian community presence in an urban area*

**LEADER: Howard & Theresa Park**

**Maps: 122 and 123**

From Seaford, we walk along the seashore and then stay on the north side of Mill Creek into Newhaven crossing the River Ouse by the Swing Bridge. We climb the hill to St Michael's Church for a prayer stop. We then continue over Meeching Down Open Space and the Highway to Peacehaven where we follow the cliff top to Saltdean stopping for a drinks-car stop at the carpark by the Meridian Memorial in Peacehaven. At Saltdean we take the under cliff path to Rottingdean where we have two pubic houses waiting for us. Our Lady of Lourdes Catholic Church awaits us in the village for afternoon prayers. We continue into Brighton on the undercliff path taking a break in the Asda carpark that is at the end of the Marina. Just short of the remains of the Brighton West Pier, we turn north to find St Mary Magdalene School for a two-night stop. The 12, 12A and 12X buses run the whole route on a 10-minute basis throughout the day providing fantastic logistical support.

*Rise time and breakfast time will be announced the night before.*

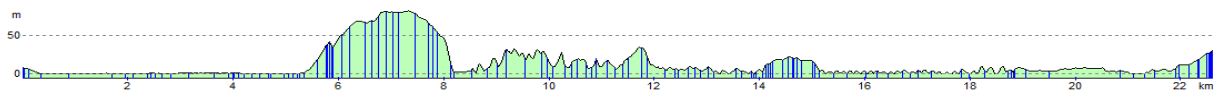
Times	Km	Miles	Location	Grid Ref
09:00	0	0	DEPART: St Leonards Church Hall.	TV483989
09:00 - 10:00	0.1	0.06	EUCCHARIST: St Leonards Church.	TV483989
11:30 - 11:50	5.8	3.6	PRAYERS: St Michaels, Newhaven, BN9 9HN.	TQ442011
12:55	9.5	5.9	Peacehaven Meridian Car Park	TQ411007
14:10	14.1	8.76	ARRIVE: White Horse/The Coach House, Rottingdean.	TQ370021
14:10 - 15:10	14.1	8.76	LUNCH: White Horse/The Coach House, Rottingdean.	TQ370021
15:30 - 15:50	14.5	9.01	PRAYERS: Our Lady of Lourdes, Rottingdean, BN2 7GA.	TQ370024
16:45	18.6	11.6	Asda Car Park in Brighton Marina.	TQ337033
17:40	22.3	13.9	ARRIVE: Mary Magdalen School, Brighton.	TQ303044

**About the lunch pub:** We have two pubs facing each other with space outside. We cannot eat the sandwiches inside but they would like us to spread between the two. There is an upper room in the Coach House.

**Addresses**      Lunch: The White Horse, High Street, Rottingdean, Brighton, East Sussex, BN2 7HR. 01273 300301, and the Coach House, 24 High Street, Rottingdean, BN2 7HR. 01273 301945.

Hall: St Mary Magdalene's Catholic Primary School, Spring Street, Brighton BN1 3EF.

**A&B Pilgrimage History:** We stayed in Seaford in 1979, 1985, 1988 Canterbury III and 1995. This is the first time we have walked along the coast from Newhaven to Brighton since the very first pilgrimage in 1975.



In emergency contact: John C 07866 971623 or Ceri 07843 055308 or Clare 07977 078889

**DAY 12**      **Wednesday August 26**      **Rest Day in Brighton**      **Miles**  
0.0

**Theme**

*Quaker spirituality and lifestyle*

Brighton is a very popular seaside resort known for its vibrant communities, quirky shopping areas and its large cultural, music and arts scene. Pilgrims may enjoy the opportunity to enjoy the tranquillity of the Quaker Meeting House and gardens in the centre of town in the middle of the day. Alternatively there are plenty of places to eat, to shop or to relax and you might even fancy a swim!

*Rise time and breakfast time will be announced the night before.*

<b>Times</b>	<b>Km</b>	<b>Miles</b>	<b>Location</b>	<b>Grid Ref</b>
09:00	0	0	REST DAY: Mary Magdalen School, Brighton	TQ303044
10.00	10.45		PARISH RC MASS: Mary Magdalen Church, Brighton	
12.30	13.00		QUAKER MEETING: Friends Meeting House, Ship Street, BN1 1AF	
13.00	13.30		TALK: Quaker principles of truth, peace, simplicity and equality.	

**Addresses**

Hall: St Mary Magdalene's Catholic Primary School, Spring Street, Brighton BN1 3EF.

**A&B Pilgrimage History:** This is the 8th time that the pilgrimage has been through Brighton, staying in the same school as in our last visit in 2003.

In emergency contact: John C 07866 971623 or Ceri 07843 055308 or Clare 07977 078889

**DAY 13**      **Thursday August 27**      **Brighton to Upper Beeding**      **Miles**  
13.0

**Theme**

*How do we make our communities reflections of God's love for all?*

**LEADER: Chris Bambrough**

**Maps: 122**

We go through the town in the morning and out on to the hills this afternoon. Our first church was Francis Dean's spiritual home and then we cut through Mornington Crescent for those that "haven't a clue" and then we pass the home of Patrick's parents. It is a smart lunch stop and then the hills await us with splendid views from the Devil's Dyke and the South Down's Way.

*Rise time and breakfast time will be announced the night before.*

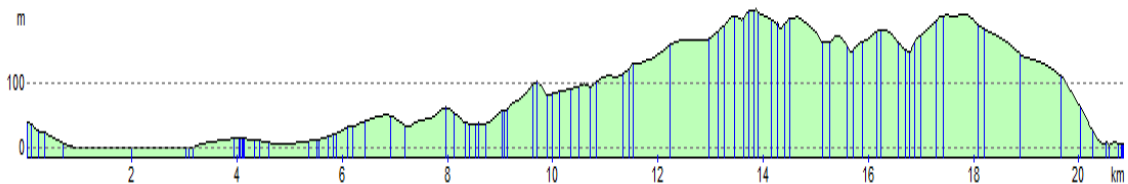
Times	Km	Miles	Location	Grid Ref
08:50	0	0	DEPART: Mary Magdalen School, Brighton.	TQ303044
09:00 - 10:00	0.1	0.06	RC MASS: Mary Magdalen Church, Brighton, BN1 3FH.	TQ304045
11:05 - 11:25	4.1	2.55	PRAYERS: St Peter's Church, Hove, BN3 5GD.	TQ279053
12:35 - 12:55	8.1	5.03	PRAYERS: St Helen's Church, BN3 8ER.	TQ267072
13:05	8.7	5.41	ARRIVE: The Hangleton Manor.	TQ262069
13:05 - 14:05	8.7	5.41	LUNCH: The Hangleton Manor.	TQ262069
15:45 - 16:05	13.9	8.64	OPEN AIR PRAYER: Devil's Dyke.	TQ258110
17:20	18.1	11.2	YHA, Tottington Barn.	TQ220105
18:00	20.9	13	ARRIVE: The Towers Convent School.	TQ198102

**About the lunch pub:** The Manor is the oldest secular building in Brighton. They serve real ale. We should not eat our rolls in the pub or garden.

**Addresses**      Lunch: The Hangleton Manor, Pub Restaurant, Hangleton Valley Drive, Hove, BN3 8AN.  
01273413266

Hall: The Towers Convent School, Henfield Road Upper Beeding West Sussex BN44 3TF.

**A&B Pilgrimage History:** We had lunch in the same inn on 1986 Bath. Many pilgrimages have been along the South Downs Way past the Devil's Dyke and YHA Truleigh Hill.



In emergency contact: John C 07866 971623 or Ceri 07843 055308 or Clare 07977 078889

**DAY 14**      **Friday August 28**      **Upper Beeding to Storrington**      **Miles**  
8.8

**Theme**

*How can our Christian communities support and educate young people?*

**LEADER: Patrick & Becky Reeve**

**Maps: 122 and 123**

This will be short and flat-ish walk following just below the South Downs, a beautiful area full of a very rich history. The Parish & Priory Church of St Peter's Upper Beeding was a place of rest for medieval pilgrims walking to Canterbury. We will be walking through the area where St Cuthman lived and then on to Washington (Washington means "the habitation of the sons of Wasa". I wonder if the Americans know this). We pass the Church and Manor at Sullington which are mentioned in the Domesday book. Make sure you check out the crusader knight!

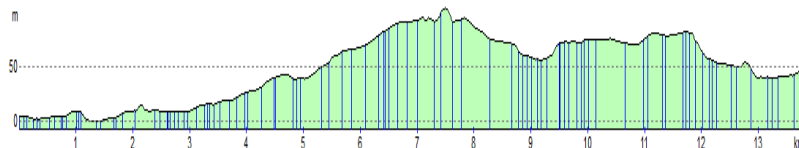
*Rise time and breakfast time will be announced the night before.*

08:15			RC MASS: With the Nuns in the Chapel before Breakfast.	TQ198102
Times	Km	Miles	Location	Grid Ref
09:45	0	0	DEPART: The Towers Convent School.	TQ198102
10:05 - 10:25	1.2	0.75	PRAYERS: St Peter's, Upper Beeding, BN44 3HD.	TQ192111
10:50 - 11:10	2.8	1.74	PRAYERS: Saint Andrew's Steyning, BN44 3YL.	TQ179114
12:10	6.6	4.1	Chanctonbury Ring Road.	TQ145123
13:00	9.2	5.72	ARRIVE: The Frankland Arms, Washington	TQ122129
13:00 - 14:00	9.2	5.72	LUNCH: The Frankland Arms, Washington	TQ122129
14:20 - 14:40	9.8	6.09	PRAYERS: Saint Mary's Parish Church, Washington, RH20 4AS.	TQ118128
15:25 - 15:45	12	7.46	PRAYERS: St Mary's, Sullington, Sullington Lane, RH20 4AE.	TQ098131
16:30 - 17:30	14.1	8.76	ANGLICAN EUCHARIST: St Mary's Church, Storrington	TQ085140
17:30	14.1	8.76	ARRIVE: St Mary's Church and Old School, Storrington	TQ085140

**About the lunch pub:** We will have lunch at the Frankland Arms pub in Washington which has a good range of drinks and food and a lovely beer garden. Best not to eat our rolls on the premises.

**Addresses**      Lunch: The Frankland Arms, London Road, Washington, Pulborough, West Sussex RH20 4AL. 01903892220  
Hall: St Mary's Church, (and Old School), Church Street, Storrington, RH20 4EF

**A&B Pilgrimage History:** We previously stayed at The Towers Convent on the 1979, 1987 and 1997 annual pilgrimages, and on the Festival50 pilgrimage on 3rd July this year on the way to the AMEX Stadium. It was in 1979 that we last lunched at the Frankland Arms.



In emergency contact: John C 07866 971623 or Ceri 07843 055308 or Clare 07977 078889

**DAY 15**      **Saturday August 29**      **Storrington to Arundel**      **Miles**  
7.8

**Theme**

*Getting involved in communities, being active, volunteering, the return to our home communities.*

**LEADER: Doug Pollard**

**Maps: 121**

Our final day sees us on an early half day walk climbing out of Storrington and then descending all the way to Arundel through the village of Burpham and then along the bank of the Arun. We will muster at the bottom of the town so that we can process together to the Cathedral. The Arundel Festival will be in full flow with crowds, music and jollity!

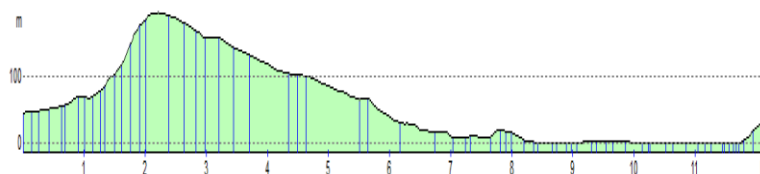
*Rise time and breakfast time will be announced the night before.*

Times	Km	Miles	Location	Grid Ref
08:30	0	0.0	DEPART: St Mary's Church and Old School, Storrington	TQ085140
10:25	7.3	4.5	Burpham Village	TQ044090
10:45 - 10:55	7.8	4.8	PRAYERS: St Mary the Virgin, Burpham, BN18 9RJ	TQ039089
11:50 - 12:20	11.8	7.3	GATHERING: North river bank car park	TQ021070
12:45 - 13:45	12.5	7.8	PILGRIM SERVICE: Arundel Cathedral, BN18 9AY.	TQ015071
14:00	12.5	7.8	LUNCH: Arundel Town	

**About the lunch pub:** There is a Festival going on in the town so everywhere will be busy. There is the St Marys Gate Inn next to the Cathedral, and going back into town, there is the Norfolk Arms, the Red Lion and the Swan before the river and the White Hart just over it. There are a number of cafes and restaraunts. There is the oportunity to soak up the Festival during the afternoon.

**Addresses**      Lunch: Any where in town.  
Hall: Cathedral Centre, London Road, Arundel, West Sussex, BN18 9BA.      TQ014072

**A&B Pilgrimage History:** We previously stayed at Storrington, in what was then the Our Lady of England Priory in 1977, 1985 and 1995. Note these are not the same years as when we stayed in the Towers Convent – these 2 places are too close together to have walked from one to the other before. We have prayed at St Mary the Virgin, Burpham in 1992, 1995 and 2008.





In emergency contact: John C 07866 971623 or Ceri 07843 055308 or Clare 07977 078889

**DAY 16**      **Sunday August 30**      **Journey Home**      **Miles**  
0.0

**Theme**

*Continuing the pilgrimage*

Time to say goodbye and make your way home safely but not before one final service. We join the local communities and so there is one service for the Anglicans just down the road at St Nicholas' at 8.00 am and another one for the Catholics in the Cathedral at 9.30 am. The lorry will make a luggage run to the railway station after services if this is wanted. We might all meet again at a reunion in Dorking on 24 October 2015.

*Rise time and breakfast time will be announced the night before.*

<b>Times</b>	<b>Km</b>	<b>Miles</b>	<b>Location</b>	<b>Grid Ref</b>
07:55	0	0	DEPART: Arundel Cathedral Centre, BN18 9AY.	TQ014072
08:00 - 09:00	0.2		ANGLICAN EUCHARIST: Saint Nicholas Church, Arundel, BN18 9AT.	TQ016072
09:30 - 10:30	0.2		RC MASS: Arundel Cathedral , BN18 9AY.	TQ015071
10:45	0.2		DEPART: Arundel Cathedral Centre, BN18 9AY.	TQ014072

**A&B Pilgrimage History:** Arundel Cathedral is the single most visited location in the history of the Diocese of Arundel and Brighton Ecumenical Walking Pilgrimages!